

NOTICE!!

These documents have been scanned!

Do not place un-scanned documents beneath this notice!

Do not remove this notice from this file!

GPO Jacket No. 560-102
Print Order 61540
Rise Business Services, LLC
Job=AZ15 7/15/2019



Box Number= AZ15161



Claim Begin-End: AMC340146-AMC340147

1 Initial Receipt



AZ15161-2

AMC340117-AMC340956

Date Prepared: August 14, 1996

Lead A MC Number: A MC 340146

Ending A MC Number: A MC 340147

CLAIM INDEX

SERIAL NUMBER

CLAIM NAME

CLAIMANT'S NAME

A MC 340146

SUNRISE NO 2

RONALD W. DRISCOLL
WILLIAM SHERIFF

A MC 340147

SUNRISE NO 1

" "

UNITED STATES
DEPARTMENT OF THE INTERIOR
BUREAU OF LAND MANAGEMENT

RECEIPT AND ACCOUNTING ADVICE

NO. **2228099** 04

TC/AZ 06/25/96

Subject: LOCATION & SERVICE FEE (2) 2 9 11 50.00
 Applicant: CLAIM MAINTENANCE FEE 1996 (2) 2 9 12 20.00
 ROWLAD W. DRISCOLL 2 9 13 200.00
 BOX 12650
 PRESCOTT, AZ 86304-2650 Remitter: SAME AS CK. #98

ENTERED IN COMPUTER

7-16-96 Spruill Malyde

LEASE MANAGEMENT DATA									
<input type="checkbox"/> NEW <input type="checkbox"/> UPDATE <input type="checkbox"/> PAYMENT									
ORIGINAL SERIAL NO.	ASG.	TYPE	ST.	CTY.	FUND SYMBOL			ACRES/UNITS	RATE
AMC 340146-340147									
AMOUNT	ANV. DATE	EXP. DATE	BILL CYC.	S/C	DISTRICT	NEXT BILL	MISC. DATA	U of M	ACTUAL UNITS
ASSIGNMENT SERIAL NO.	ASG.	TYPE	ST.	CTY.	FUND SYMBOL			ACRES/UNITS	RATE
AMOUNT	ANV. DATE	EXP. DATE	BILL CYC.	S/C	DISTRICT	NEXT BILL	MISC. DATA	U of M	ACTUAL UNITS

APPLY REMITTANCE				Remarks:
ACTION	FUND SYMBOL	CTY.	AMOUNT	
FILING FEE				
RENTAL				
UNEARNED				
REFUND				
TOTAL				
AMOUNT DUE				

BY: _____ DATE: _____

<input type="checkbox"/> Lease in Escrow? <input type="checkbox"/> KGS? <input type="checkbox"/> Auto Escalates? <input type="checkbox"/> Auto Renew?	Of Interest? Operating Rights? Operator Bond Filed?	FOR MMS USE ONLY	
		BILLEE NUMBER	FOREST REFUGE
		OCS SECTION	
		CODE	

NOTICE!!

These documents have been scanned!

Do not place un-scanned documents beneath this notice!

Do not remove this notice from this file!

GPO Jacket No. 560-102
Print Order 61540
Rise Business Services, LLC
Job=AZ15 7/15/2019



Box Number= AZ15161



Claim Begin-End: AMC340146-AMC340147

2 Correspondence



AZ15161-2

AMC340117-AMC340956



United States Department of the Interior



BUREAU OF LAND MANAGEMENT

Arizona State Office

One North Central Avenue, Suite 800

Phoenix, Arizona 85004-4427

www.blm.gov/az/

OCT 10 2018

In Reply Refer To:
3800 (9200) BS
AMC340146

CERTIFIED MAIL – RETURN RECEIPT REQUESTED 9214 8901 9403 8373 5333 12

NOTICE

NEVADA SELECT ROYALTY INC : This Decision Affects Those Claims
PO BOX 18127 : Shown in the Block Below.
RENO, NV 89511 :

AMC340146, AMC340147
SUNRISE NO 2, SUNRISE NO 1

Transfer(s) Not Processed

A conveyance document to transfer ownership of the mining claim(s) listed above was received by the Bureau of Land Management (BLM) Arizona State Office. The transfer(s) of ownership cannot be processed for the following reason(s):

Your quit claim deed indicates that the owner, Ronald W. Driscoll, is deceased. In order to sign on behalf of Mr. Driscoll, we require a certificate of death and a power of attorney authorizing you to sign for him. If Mr. Driscoll's wife is listed on the certificate of death, she may sign on his behalf.

If appropriate, please submit a corrected conveyance document, required documents, or additional fees, within 30 days of your receipt of this notice. If the required information is not received within the 30-day timeframe, no further action will be taken, and the BLM will retain the non-refundable processing fees submitted.

If additional information is required, please contact Brent Squires at 602-417-9397. Please include your AMC serial number(s) on all correspondence.

Lucas Lucero
Deputy State Director
Lands, Minerals and Energy Division



You are using an old version of e-Certify. [Click here](#) to update to the new version.

Welcome Brent Squires, (Not [Brent Squires?](#))
Company:

US Department of the Interior Bureau of Land Mana...

- Home
- My Queue
- Piece Search
- Support
- Logout

History > [Mail Piece Search](#) > [Piece Tracking](#)

My Tools

- Mail Jobs
- Mail Pieces
- Manual Mailings
- Setup
- Account
- Tools

Latest News

[11/1/2018 - e-Certify 3.0 end of life on Jan 1, 2019](#)

Mail Piece Tracking Number: **9214 8901 9403 8373 5333 12**

Recipient
NEVADA SELECT ROYALTY INC
PO Box 18127
RENO NV 89511-0127

Date & Time	Event	Event Location
10/16/2018 09:05	DELIVERED	RENO,NV, 89511
10/13/2018 11:19	AVAILABLE FOR PICKUP	RENO,NV, 89511
10/13/2018 00:41	PROCESSED THROUGH USPS FACILITY	RENO,NV, 89510
10/12/2018 18:45	PROCESSED THROUGH USPS FACILITY	RENO,NV, 89510
10/11/2018 08:24	DEPART USPS FACILITY	PHOENIX,AZ, 85026
10/10/2018 19:09	PROCESSED THROUGH USPS FACILITY	PHOENIX,AZ, 85026
10/10/2018 17:54	ORIGIN ACCEPTANCE	PHOENIX,AZ, 85004
10/01/2018 17:42	PRE-SHIPMENT INFO SENT USPS AWAITS ITEM	PHOENIX,AZ, 85004

November 29, 2011

In Reply Refer To:
3800 (9310) AT
AMC363109

NOTICE

Kathleen Driscoll
734 E. Pime Knoll Drive
Prescott, AZ 86303

This Notice Affects Those Claims
Shown in the Block Below

AMC363157
AZ #327

Refund Authorized

You will be receiving a refund from the Bureau of Land Management Arizona State Office for the following reason:

A duplicate payment was received for this claim from Vane Minerals on August 24, 2011. We will retain the first payment received, which was from Vane Minerals, and refund your payment, received on August 30, 2011. Refund Amount: \$140 from receipt #2419350.

The refund has been authorized and you should receive a check in approximately 4 to 6 weeks.

If you have any questions please contact Amy Thrower at 602-417-9334. Please include your AMC numbers on all correspondence.

/s/ Rebecca Heick

Rebecca Heick
Group Administrator
Lands and Minerals

AThrower:lm:112911

Authorized Date 11/29/2011

Instructions to Accounts AZ BLM REFUND KATHLEEN DRISCOLL \$140 FOR DUPLICATE 2012
MAINT FEE ON AMC363157 RECEIPT #2419350 AT

Login ID 2393

Entry Date 11/29/2011

Total Amount \$140.00

OFFICIAL COPIES /CF/ /SD READ/ /GROUP/ /SECTION/ /AUTHOR/

AUG 15 1996

3800 (933) SR
A MC 340146

8-14-96 SR

*mg
8/14/96*

Mr. Ronald W. Driscoll
P.O. Box 10548
Prescott, Arizona 86304

Dear Mr. Driscoll:

The enclosed list identifies the serial numbers that have been assigned to each of your mining claim location notices received by this office on June 25, 1996.

The regulations require you to identify the claim name and A MC serial number of each claim, and the claimant's name and address on all future documents and correspondence filed with the Bureau of Land Management (BLM).

The acknowledgment does not verify that your claims have been located on lands open to mineral entry or are encumbered by rights of other mining claimants. Only those mining claims that are entirely located on private or Federal lands that are not open to mineral entry will be officially declared void by a BLM Decision.

Please advise this office of all changes of address, authorized agents, and transfers of ownership.

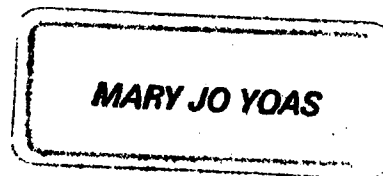
Transfers of ownership are governed by 43 CFR 3833.3(a) which states that, "Whenever the owner of an unpatented mining claim, mill site or tunnel site, which has been recorded in accordance with 43 CFR 3833.1, sells, assigns, or otherwise conveys all or any part of his interest in the claim, his transferee shall file in the proper BLM office within 60 days after the completion of the transfer..." A service charge of \$5 per claim is required for all transfers.

PLEASE NOTE: Unless you have already paid in advance or will otherwise qualify to be waived from payment, the next annual maintenance fee payment of \$100 for each claim or site, in lieu of assessment, is due on or before August 31, 1996.

By keeping our records current, we will be able to provide better public service. **All future correspondence from this office will be sent only to the above name and address unless otherwise instructed.**

If any of the information listed on the enclosure is not correct, please notify this office in writing.

Sincerely,

A rectangular stamp with a double-line border containing the name **MARY JO YOAS** in a bold, sans-serif font.

Mary Jo Yoas
Chief, Lands and Minerals Adjudication

Enclosure

This serves as notification to the following:

William Sheriff

SRIVAS:ers:8/14/96:Driscoll

Date Prepared: August 14, 1996

Lead A MC Number: A MC 340146

Ending A MC Number: A MC 340147

CLAIM INDEX

SERIAL NUMBER

CLAIM NAME

CLAIMANT'S NAME

A MC 340146

SUNRISE NO 2

RONALD W. DRISCOLL
WILLIAM SHERIFF

A MC 340147

SUNRISE NO 1

" "
" "

NOTICE!!

These documents have been scanned!

Do not place un-scanned documents beneath this notice!

Do not remove this notice from this file!

GPO Jacket No. 560-102
Print Order 61540
Rise Business Services, LLC
Job=AZ15 7/15/2019



Box Number= AZ15161



Claim Begin-End: AMC340146-AMC340147

3 Transfers



AZ15161-2

AMC340117-AMC340956

**NO
DOCUMENTS
FOUND**

NO DOCUMENTS FOUND
NO DOCUMENTS FOUND

NOTICE!!

These documents have been scanned!

Do not place un-scanned documents beneath this notice!

Do not remove this notice from this file!

GPO Jacket No. 560-102
Print Order 61540
Rise Business Services, LLC
Job=AZ15 7/15/2019



Box Number= AZ15161



Claim Begin-End: AMC340146-AMC340147

4 Annual Filings



AZ15161-2

AMC340117-AMC340956

DEPARTMENT OF THE INTERIOR
BUREAU OF LAND MANAGEMENT
MINING CLAIMS

Run Date/Time: 7/11/2019

MC Maintenance Fees Paid Through the BLM Pay Portal
(by Date Paid)

Page 58 Of 61

CBS Receipt: 4488210

Printed For Lead File # AMC340146

Agency Tracking ID: 1561054633

Assessment Year: 2020

Paid On: 6/20/2019

Number of BLM Serial Nr: 3

Total Amount Paid: \$465.00

Claim Name	BLM Serial No	Lead File No	Amount Paid
MANZANITA #1	AMC339627	AMC339627	\$155.00
SUNRISE NO 2	AMC340146	AMC340146	\$155.00
SUNRISE NO 1	AMC340147	AMC340146	\$155.00

United States Department of the Interior
Bureau of Land Management
 BUSINESS & SUPPORT SVCS DIV
 ONE N CENTRAL AVE SUITE 800
 PHOENIX, AZ 85004 -4427
 Phone: 602-417-9200

Receipt

No: 4488210

Transaction #: 4608319	
Date of Transaction: 06/20/2019	
CUSTOMER:	
GERALD BAUGHMAN PO BOX 18127 RENO,NV 89511 US	

LINE #	QTY	DESCRIPTION	REMARKS	UNIT PRICE	TOTAL
1	1.00	LOCATABLE MINERALS / MINING CLAIMS- NOT NEW-UNADJUD,ONE AUTH NO. ONLY / MINING CLAIM MONEY RECEIVED CASES: AMC339627/\$465.00		- n/a -	465.00
TOTAL:					\$465.00

PAYMENT INFORMATION			
NOTE: Items will appear on credit card statement as "BLM O Mining Claim".			
1	AMOUNT:	465.00	POSTMARKED: N/A
	TYPE:	CREDIT CARD	RECEIVED: 06/20/2019
	NAME:	GERALD BAUGHMAN PO BOX 18127 RENO NV 89511 US	
	CARD NO:	XXXXXXXXXXXX2758	AUTH CODE: 05005G
	NAME ON CARD:	GERALD BAUGHMAN	
	SIGNATURE:	INTERNET	

REMARKS

This receipt was generated by the automated BLM Collections and Billing System and is a paper representation of a portion of the official electronic record contained therein.

UNITED STATES
DEPARTMENT OF THE INTERIOR
BUREAU OF LAND MANAGEMENT

CREDIT CARD PAYMENT
For Mining Claim Maintenance Fee

THIS IS A CHANGE OF ADDRESS

TELEPHONE SUBMISSION - ACCURACY OF THE BELOW INFORMATION IS THE RESPONSIBILITY OF THE CLAIMANT/OWNER

NAME GERALD BUAGHMAN

ADDRESS _____

CITY _____ STATE _____ ZIP _____

PHONE # _____ - _____

SEND RECEIPT TO Above address

Other (Include Name and Mailing Address):

AMC NUMBER

340147

340146

339627

CLAIM/SITE NAME

SUNRISE #1

SUNRISE #2

MANZANITA #1

3 # of Claim/Site

~~X 10.00~~ 165.00 Each

\$ 30.00 Total Charged DB (INITIALS)

RECEIPT # 4525547

DATE STAMP

RECEIVED
STATE OFFICE
2019 AUG -5 P 1:05
PHOENIX, ARIZONA

***** FOR OFFICIAL USE ONLY *****

DATE _____ INITIALS _____ VERIFIED _____

ENTERED
AUG 07 2019
BY: DB

United States Department of the Interior
Bureau of Land Management
 DIV OF LANDS, MINRLS & ENERGY
 ONE N CENTRAL AVE
 PHOENIX, AZ 85004 -4427
 Phone: 602-417-9200

Receipt	
No:	4525547

Transaction #: 4646256
Date of Transaction: 08/06/2019

CUSTOMER:	
GERALD BAUGHMAN PO BOX 18127 RENO,NV 89511-0127 US	

LINE #	QTY	DESCRIPTION	REMARKS	UNIT PRICE	TOTAL
1	1.00	LOCATABLE MINERALS / MINING CLAIMS- NOT NEW-UNADJUD,ONE AUTH NO. ONLY / MINING CLAIM MONEY RECEIVED CASES: AMC340147/\$30.00	2020 MAINT ADDL/3	- n/a -	30.00
TOTAL:					\$30.00

PAYMENT INFORMATION																									
NOTE: Items will appear on credit card statement as "Bureau of Land Mgmt CO".																									
1	<table border="1"> <tr> <td>AMOUNT:</td> <td>30.00</td> <td>POSTMARKED:</td> <td>N/A</td> </tr> <tr> <td>TYPE:</td> <td>CREDIT CARD</td> <td>RECEIVED:</td> <td>08/06/2019</td> </tr> <tr> <td>NAME:</td> <td colspan="3">BAUGHMAN, GERALD PO BOX 18127 RENO NV 89511-0127 US</td> </tr> <tr> <td>CARD NO:</td> <td>XXXXXXXXXXXX6116</td> <td>AUTH CODE:</td> <td>06381G</td> </tr> <tr> <td>NAME ON CARD:</td> <td colspan="3">GERALD BAUGHMAN</td> </tr> <tr> <td>SIGNATURE:</td> <td colspan="3">OVER THE PHONE</td> </tr> </table>	AMOUNT:	30.00	POSTMARKED:	N/A	TYPE:	CREDIT CARD	RECEIVED:	08/06/2019	NAME:	BAUGHMAN, GERALD PO BOX 18127 RENO NV 89511-0127 US			CARD NO:	XXXXXXXXXXXX6116	AUTH CODE:	06381G	NAME ON CARD:	GERALD BAUGHMAN			SIGNATURE:	OVER THE PHONE		
AMOUNT:	30.00	POSTMARKED:	N/A																						
TYPE:	CREDIT CARD	RECEIVED:	08/06/2019																						
NAME:	BAUGHMAN, GERALD PO BOX 18127 RENO NV 89511-0127 US																								
CARD NO:	XXXXXXXXXXXX6116	AUTH CODE:	06381G																						
NAME ON CARD:	GERALD BAUGHMAN																								
SIGNATURE:	OVER THE PHONE																								

REMARKS

This receipt was generated by the automated BLM Collections and Billing System and is a paper representation of a portion of the official electronic record contained therein.

DEPARTMENT OF THE INTERIOR
BUREAU OF LAND MANAGEMENT
MINING CLAIMS

Run Date/Time: 8/20/2018

MC Maintenance Fees Paid Through the BLM Pay Portal
(by Date Paid)

Page 28 Of 316

CBS Receipt: 4230742

Printed For Lead File # AMC340146

Agency Tracking ID: 1533746400

Assessment Year: 2019

Number of BLM Serial Nr: 2

Paid On: 8/8/2018

Total Amount Paid: \$310.00

Claim Name	BLM Serial No	Lead File No	Amount Paid
SUNRISE NO 2	AMC340146	AMC340146	\$155.00
SUNRISE NO 1	AMC340147	AMC340146	\$155.00

United States Department of the Interior
Bureau of Land Management
 BUSINESS & SUPPORT SVCS DIV
 ONE N CENTRAL AVE SUITE 800
 PHOENIX, AZ 85004 -4427
 Phone: 602-417-9200

Receipt

No: 4230742

Transaction #: 4346024	
Date of Transaction: 08/08/2018	
CUSTOMER:	
TREY WASSER 197 N ARGYLE CT RENO,NV 89511 US	

LINE #	QTY	DESCRIPTION	REMARKS	UNIT PRICE	TOTAL
1	1.00	LOCATABLE MINERALS / MINING CLAIMS- NOT NEW-UNADJUD,ONE AUTH NO. ONLY / MINING CLAIM MONEY RECEIVED CASES: AMC340146/\$310.00		- n/a -	310.00
TOTAL:					\$310.00

PAYMENT INFORMATION			
NOTE: Items will appear on credit card statement as "BLM O Mining Claim".			
1	AMOUNT:	310.00	POSTMARKED: N/A
	TYPE:	CREDIT CARD	RECEIVED: 08/08/2018
	NAME:	TREY WASSER 197 N ARGYLE CT RENO NV 89511 US	
	CARD NO:	XXXXXXXXXXXX5585	AUTH CODE: 08397G
	NAME ON CARD:	TREY WASSER	
	SIGNATURE:		

REMARKS

This receipt was generated by the automated BLM Collections and Billing System and is a paper representation of a portion of the official electronic record contained therein.

Run Date: 08/21/17

Run Time: 09:47 AM

**DEPARTMENT OF THE INTERIOR
BUREAU OF LAND MANAGEMENT
MINING CLAIMS**

MC Maintenance Fees Paid Through the BLM Pay Portal

CBS Receipt: 3936756

Printed For Lead File # AMC340146

Agency Tracking ID: 1502736117

Number of BLM Serial Nr: 3

Assessment Year: 2018

Total Amount Paid: \$465.00

Paid On: 08/14/2017

Claim Name	BLM Serial No	Lead File No	Amount Paid
MANZANITA #1	AMC339627	AMC339627	\$155.00
SUNRISE NO 2	AMC340146	AMC340146	\$155.00
SUNRISE NO 1	AMC340147	AMC340146	\$155.00

United States Department of the Interior
Bureau of Land Management
 BUSINESS & SUPPORT SVCS DIV
 ONE N CENTRAL AVE SUITE 800
 PHOENIX, AZ 85004 -4427
 Phone: 602-417-9200

Receipt

No: 3936756

Transaction #: 4046380	
Date of Transaction: 08/14/2017	
CUSTOMER:	
BAUGHMAN GERALD PO BOX 18127 RENO,NV 89511 US	

LINE #	QTY	DESCRIPTION	REMARKS	UNIT PRICE	TOTAL
1	1.00	LOCATABLE MINERALS / MINING CLAIMS- NOT NEW-UNADJUD,ONE AUTH NO. ONLY / MINING CLAIM MONEY RECEIVED CASES: AMC339627/\$465.00		- n/a -	465.00
TOTAL:					\$465.00

PAYMENT INFORMATION			
NOTE: Items will appear on credit card statement as "BLM O Mining Claim".			
1	AMOUNT:	465.00	POSTMARKED: N/A
	TYPE:	CREDIT CARD	RECEIVED: 08/14/2017
	NAME:	BAUGHMAN GERALD PO BOX 18127 RENO NV 89511 US	
	CARD NO:	XXXXXXXXXXXX4820	AUTH CODE: 04663G
	NAME ON CARD:	BAUGHMAN GERALD	
	EXPIRES:	10/2020	
	SIGNATURE:		

REMARKS

This receipt was generated by the automated BLM Collections and Billing System and is a paper representation of a portion of the official electronic record contained therein.

Run Date: 09/08/16

Run Time: 12:27 PM

**DEPARTMENT OF THE INTERIOR
BUREAU OF LAND MANAGEMENT
MINING CLAIMS**

MC Maintenance Fees Paid Through the BLM Pay Portal

CBS Receipt: 3637777

Printed For Lead File # **AMC340146**

Agency Tracking ID: 1471918325

Number of BLM Serial Nr: 3

Assessment Year: 2017

Paid On: 08/22/2016

Total Amount Paid: \$465.00

Claim Name	BLM Serial No	Lead File No	Amount Paid
MANZANITA #1	AMC339627	AMC339627	\$155.00
SUNRISE NO 2	AMC340146	AMC340146	\$155.00
SUNRISE NO 1	AMC340147	AMC340146	\$155.00

United States Department of the Interior
Bureau of Land Management
 BUSINESS & SUPPORT SVCS DIV
 ONE N CENTRAL AVE SUITE 800
 PHOENIX, AZ 85004 -4427
 Phone: (602) 417-9200

Receipt

No: 3637777

Transaction #: 3741663	
Date of Transaction: 08/22/2016	
CUSTOMER:	
PLATORO WEST INC P O BOX 538 FATE, TX 75132 US	

LINE #	QTY	DESCRIPTION	REMARKS	UNIT PRICE	TOTAL
1	1.00	LOCATABLE MINERALS / MINING CLAIMS- NOT NEW-UNADJUD, ONE AUTH NO. ONLY / MINING CLAIM MONEY RECEIVED CASES: AMC339627/\$465.00		- n/a -	465.00
TOTAL:					\$465.00

PAYMENT INFORMATION			
NOTE: Items will appear on credit card statement as "BLM O Mining Claim".			
1	AMOUNT:	465.00	POSTMARKED: N/A
	TYPE:	CREDIT CARD	RECEIVED: 08/22/2016
	NAME:	PLATORO WEST INC P O BOX 538 FATE TX 75132 US	
	CARD NO:	XXXXXXXXXXXX4783	AUTH CODE: 00196E
	NAME ON CARD:	PLATORO WEST INC	
	EXPIRES:	02/2020	
	SIGNATURE:		

REMARKS

This receipt was generated by the automated BLM Collections and Billing System and is a paper representation of a portion of the official electronic record contained therein.

Run Date: 08/27/15

Run Time: 08:15 AM

**DEPARTMENT OF THE INTERIOR
BUREAU OF LAND MANAGEMENT
MINING CLAIMS**

MC Maintenance Fees Paid Through the BLM Pay Portal

CBS Receipt: 3375704

Printed For Lead File # AMC340146

Agency Tracking ID: 1440392933

Assessment Year: 2016

Number of BLM Serial Nr: 3

Paid On: 08/23/2015

Total Amount Paid: \$465.00

Claim Name	BLM Serial No	Lead File No	Amount Paid
MANZANITA #1	AMC339627	AMC339627	\$155.00
SUNRISE NO 2	AMC340146	AMC340146	\$155.00
SUNRISE NO 1	AMC340147	AMC340146	\$155.00

United States Department of the Interior
Bureau of Land Management
 BUSINESS & SUPPORT SVCS DIV
 ONE N CENTRAL AVE SUITE 800
 PHOENIX, AZ 85004 -4427
 Phone: (602) 417-9200

Receipt

No: 3375704

Transaction #: 3473932	
Date of Transaction: 08/24/2015	
CUSTOMER:	
WILLIAM SHERIFF PO BOXD 2165 COEUR DALENE,ID 83816 US	

LINE #	QTY	DESCRIPTION	REMARKS	UNIT PRICE	TOTAL
1	1.00	LOCATABLE MINERALS / MINING CLAIMS- NOT NEW-UNADJUD,ONE AUTH NO. ONLY / MINING CLAIM MONEY RECEIVED CASES: AMC340147/\$465.00		- n/a -	465.00
TOTAL:					\$465.00

PAYMENT INFORMATION				
NOTE: Items will appear on credit card statement as "BLM O Mining Claim".				
1	AMOUNT:	465.00	POSTMARKED:	N/A
	TYPE:	CREDIT CARD	RECEIVED:	08/24/2015
	NAME:	WILLIAM SHERIFF PO BOXD 2165 COEUR DALENE ID 83816 US		
	CARD NO:	XXXXXXXXXXXX8348	AUTH CODE:	03427Z
	NAME ON CARD:	WILLIAM SHERIFF		
	EXPIRES:	04/2017		
	SIGNATURE:			

REMARKS

This receipt was generated by the automated BLM Collections and Billing System and is a paper representation of a portion of the official electronic record contained therein.

**DEPARTMENT OF THE INTERIOR
BUREAU OF LAND MANAGEMENT
MINING CLAIMS**

AMC340146

MC Maintenance Fees Paid Through the BLM Pay Portal

CBS Receipt: 3082234

Agency Tracking ID: 1062130068

Assessment Year: 2015

Paid On : 07/21/2014

Number of BLM Serial Nr: 3

Total Amount Paid: \$465.00

Claim Name	BLM Serial No	Lead File No	Case Type	Amount Paid
MANZANITA #1	AMC339627	AMC339627	384101	\$155.00
SUNRISE NO 2	AMC340146	AMC340146		\$155.00
SUNRISE NO 1	AMC340147			\$155.00

United States Department of the Interior
Bureau of Land Management
 BUSINESS & SUPPORT SVCS DIV
 ONE N CENTRAL AVE SUITE 800
 PHOENIX, AZ 85004 -4427
 Phone: (602) 417-9200

Receipt

No: 3082234

Transaction #: 3173519	
Date of Transaction: 07/21/2014	
CUSTOMER:	
PLATORO WEST INCORPORATED 11521 WARREN STREET HAYDEN, ID 83835	

LINE #	QTY	DESCRIPTION	REMARKS	UNIT PRICE	TOTAL
1	1.00	LOCATABLE MINERALS / MINING CLAIMS- NOT NEW-UNADJUD, ONE AUTH NO. ONLY / MINING CLAIM MONEY RECEIVED CASES: AMC340147/\$465.00		- n/a -	465.00
TOTAL:					\$465.00

PAYMENT INFORMATION			
NOTE: Items will appear on credit card statement as "BLM Denver, Colorado".			
1	AMOUNT:	465.00	POSTMARKED: N/A
	TYPE:	CREDIT CARD	RECEIVED: 07/21/2014
	NAME:	PLATORO WEST INCORPORATED 11521 WARREN STREET HAYDEN ID 83835	
	CARD NO:	XXXXXXXXXXXX5757	AUTH CODE: 143292
	NAME ON CARD:	PLATORO WEST INCORPORATED	
	EXPIRES:	08/2017	
	SIGNATURE:		

REMARKS

This receipt was generated by the automated BLM Collections and Billing System and is a paper representation of a portion of the official electronic record contained therein.

Lone 340146

Ame 339627

YARNELL PROJECT – MANZANITA CLAIM

EXHIBIT "A"

William M. Sheriff
August 14, 2013

1 UNPATENTED LODGE CLAIM SITUATED IN SECTIONS 27 AND 28 TOWNSHIP 11 NORTH, RANGE 4 WEST, G&SRB&M, YAVAPAI COUNTY, STATE OF ARIZONA.

<u>CLAIM NAME</u>	<u>BOOK</u>	<u>PAGE</u>	<u>BLM SERIAL #</u>
Manzanita #1	3189	902	339627

INTERE
AUG 28 2013
BY: TS

RECEIVED
BLM AZ STATE OFFICE
2013 AUG 22 A 11: 00
PHOENIX, ARIZONA

CHLORIDE PROJECT – SUNRISE CLAIMS

EXHIBIT "A"

PLATORO WEST INCORPORATED

August 14, 2013

2 UNPATENTED LODGE CLAIMS SITUATED IN SECTION 5 TOWNSHIP 23 NORTH,
RANGE 18 WEST, G&SRB&M, MOHAVE COUNTY, STATE OF ARIZONA.

<u>CLAIM NAME</u>	<u>BOOK</u>	<u>PAGE</u>	<u>BLM SERIAL #</u>
Sunrise #1	2713	610,611	340146
Sunrise #2	2713	612,613	340147

RECEIVED
BLM AZ STATE OFFICE
2013 AUG 22 A 11: 00
PHOENIX, ARIZONA

Return To:
William M Sheriff
11521 Warren
Hayden, ID 83835

August 14, 2013

Bureau of Land Management
Arizona State Office
One North Central Ave, Suite 800
Phoenix, AZ 85004-4427

RECEIVED
BLM AZ STATE OFFICE
2013 AUG 22 A 11:00
PHOENIX, ARIZONA

RE: Mining Claim Maintenance Fees for Assessment Year Ending September 1, 2014.

Dear Sir or Madam:

Enclosed is a check in the amount of \$420.00, as payment in the amount of \$140.00 for each of the 4 unpatented mining claims described in the attached Exhibit "A". This payment represents the federal annual mining claim maintenance fees for the assessment year ending on September 1, 2014.


The fees are being paid by Ronald W. Driscoll, on behalf of the owners as shown on the following table and on Exhibit "A". This letter is evidence of owner's intention to hold such claims through the assessment year ending on September 1, 2014.

A summary of the claims is listed in the table below:

<u>Claim Group</u>	<u>County</u>	<u>Number of Claims</u>
Manzanita	Yavapai	1
Sunrise	Mohave	2
TOTAL		3

If you have any questions, I can be reached at 928 772-0448. Please return the recorded document along with any refunds to the above address. Thank you.

Sincerely,


Ronald W. Driscoll

NO. OF CLAIMS 3
AMOUNT \$420.00
RECEIPT NO. 2862928
INIT. AD

** BLM-ASO**

United States Department of the Interior
Bureau of Land Management
 LANDS/RECREATION & PLANNING
 ONE N CENTRAL AVE
 PHOENIX, AZ 85004 -2203
 Phone: 602-417-9200

Receipt

No: 2862928

Transaction #: 2948821	
Date of Transaction: 08/23/2013	
CUSTOMER:	
WILLIAM SHERIFF 11521 N WARREN ST HAYDEN, ID 83835-8192 US	

LINE #	QTY	DESCRIPTION	REMARKS	UNIT PRICE	TOTAL
1	1.00	LOCATABLE MINERALS / MINING CLAIMS- NOT NEW-UNADJUD, ONE AUTH NO. ONLY / MINING CLAIM MONEY RECEIVED CASES: AMC340146/\$420.00	MAINT FEE PYMNT (3) 2014	- n/a -	420.00
TOTAL:					\$420.00

PAYMENT INFORMATION					
1	AMOUNT:	420.00	POSTMARKED:	08/21/2013	
	TYPE:	CHECK	RECEIVED:	08/22/2013	
	CHECK NO:	5090			
	NAME:	DRISCOLL, RONALD <i>Ph # 928-772-0448</i> 734 E PINE KNOLL DR PRESCOTT AZ 86303 US			

REMARKS

This receipt was generated by the automated BLM Collections and Billing System and is a paper representation of a portion of the official electronic record contained therein.

United States Department of the Interior
Bureau of Land Management
 LANDS/RECREATION & PLANNING
 ONE N CENTRAL AVE
 PHOENIX, AZ 85004 -2203
 Phone: 602-417-9200

340146
 Receipt 363109
 339627
 No: 2643616

Transaction #: 2724323		ENTERED INTO COMPUTER
Date of Transaction: 08/29/2012		
CUSTOMER: 9/9/12 M		
WILLIAM M SHERIFF 5494 E FERNAN HILL RD COEUR D ALENE, ID 83814-5399 US		

LINE #	QTY	DESCRIPTION	REMARKS	UNIT PRICE	TOTAL
1	1.00	LOCATABLE MINERALS / MINING CLAIMS- NOT NEW-UNADJUD, ONE AUTH NO. ONLY / MINING CLAIM MONEY RECEIVED CASES: AMC340146/\$560.00	MAINT FEE PYMNT (4) 2013	- n/a -	560.00
TOTAL:					\$560.00

PAYMENT INFORMATION			
1	AMOUNT:	560.00	POSTMARKED: N/A
	TYPE:	CHECK	RECEIVED: 08/28/2012
	CHECK NO:	9525	
	NAME:	DRISCOLL, RONALD 734 E PINE KNOLL DR PRESCOTT AZ 86303 US	

REMARKS

This receipt was generated by the automated BLM Collections and Billing System and is a paper representation of a portion of the official electronic record contained therein.

340146 -140
 340147 -140
 363157 -140
 339627 -140

CBS Export Results Report

Include Resolved Records

Record Status

- Error Records (E/M/I)
- Accepted Records (A/W)
- "On Hold" Records (H)
- All Records (for s/n or receipt nr)
- Exported, No Results From CBS
- New (not yet exported)

Search Criteria

Enter export Date (mm/dd/yyyy) | ALL

Serial Number match (optional) |

Receipt Nr (optional) | 2643616

Export Nr (exclusive) |

LR2000 User (defaults to login) | ALL

Responsible Area (Errors Only)

- User (U,X)
- Programmer (P,X)
- All (U,P,X)

[User Guide](#)

Resend?	Export Nr	A/D	Serial Nr	Multi	Code	\$ Amount	Remarks	Receipt Nr	LR2000 User	#Msg	Resolved?	OK	Stat1	Area	CBS Msg 1	Stat2	Area	Msg 2	CBS 392 ID	392 \$ Amt	Action Update Date	Resend	Resend Orig	Expor
<input type="checkbox"/>	3812570	A	AMC340146		682	140.00	2013;S140	2643616	ATHROWER	1	<input type="checkbox"/>		A		ACCPT				1832874	560.00	9/9/2012 14:05			9/9/20
<input type="checkbox"/>	3812571	A	AMC340147		682	140.00	2013;S140	2643616	ATHROWER	1	<input type="checkbox"/>		A		ACCPT				1832874	560.00	9/9/2012 14:05			9/9/20
<input type="checkbox"/>	3812572	A	AMC363157		682	140.00	2013;S140	2643616	ATHROWER	1	<input type="checkbox"/>		A		ACCPT				1832874	560.00	9/9/2012 14:05			9/9/20
<input type="checkbox"/>	3812573	A	AMC339627		682	140.00	2013;S140	2643616	ATHROWER	1	<input type="checkbox"/>		A		ACCPT				1832874	560.00	9/9/2012 14:06			9/9/20

Amc 340146
 Amc 363109
 Amc 339627

Return To:
William M Sheriff
5494 Fernan Hill Rd.
Coeur D' Alene, ID 83814

August 1, 2012

Bureau of Land Management
 Arizona State Office
 One North Central Ave, Suite 800
 Phoenix, AZ 85004-4427

RE: Mining Claim Maintenance Fees for Assessment Year Ending September 1, 2013.

Dear Sir or Madam:

Enclosed is a check in the amount of \$560.00, as payment in the amount of \$140.00 for each of the 4 unpatented mining claims described in the attached Exhibit "A". This payment represents the federal annual mining claim maintenance fees for the assessment year ending on September 1, 2013.


The fees are being paid by Ronald W. Driscoll, on behalf of the owners as shown on the following table and on Exhibit "A". This letter is evidence of owner's intention to hold such claims through the assessment year ending on September 1, 2013.

A summary of the claims is listed in the table below:

<u>Claim Group</u>	<u>County</u>	<u>Number of Claims</u>
AZ	Coconino	1
Manzanita	Yavapai	1
Sunrise	Mohave	2
TOTAL		4

If you have any questions, I can be reached at 928 772-0448. Please return the recorded document along with any refunds to the above address. Thank you.

Sincerely,



Ronald W. Driscoll

NO. OF CLAIMS 4
 AMOUNT \$560.00
 RECEIPT NO. 2643616
 INIT. RD
 ** BLM-ASO**

RECEIVED
 BLM AZ STATE OFFICE
 2012 AUG 28 A 11:21
 PHOENIX, ARIZONA

ENTERED INTO COMPUTER
 9/8/12 AT

CHLORIDE PROJECT – SUNRISE CLAIMS

EXHIBIT "A"

PLATORO WEST INCORPORATED

August 1, 2012

2 UNPATENTED LODE CLAIMS SITUATED IN SECTION 5 TOWNSHIP 23 NORTH,
RANGE 18 WEST, G&SRB&M, MOHAVE COUNTY, STATE OF ARIZONA.

<u>CLAIM NAME</u>	<u>BOOK</u>	<u>PAGE</u>	<u>BLM SERIAL #</u>
Sunrise #1	2713	610,611	340146
Sunrise #2	2713	612,613	340147

RECEIVED
BLM AZ STATE OFFICE
2012 AUG 28 A 11: 21
PHOENIX, ARIZONA

YARNELL PROJECT – MANZANITA CLAIM

EXHIBIT "A"

William M. Sheriff
August 1, 2012

1 UNPATENTED LODGE CLAIM SITUATED IN SECTIONS 27 AND 28 TOWNSHIP 11
NORTH, RANGE 4 WEST, G&SRB&M, YAVAPAI COUNTY, STATE OF ARIZONA.

<u>CLAIM NAME</u>	<u>BOOK</u>	<u>PAGE</u>	<u>BLM SERIAL #</u>
Manzanita #1	3189	902	339627

RECEIVED
BLM AZ STATE OFFICE
2012 AUG 28 A 11: 21
PHOENIX, ARIZONA

FedEx Express US Airbill

8704 5312 8454

0200

FedEx Retrieval Copy

Insert airbill here

fedex.com 1.800.GoFedEx 1.800.463.3339

1 From Date 8-27-2012 Sender's FedEx Account Number 2217 39035 Sender's Name Ron Driscoll Phone 928 772-0448

Company Address 734 E. PINE KNOLL DR Prescott AZ 86303

2 Your Internal Billing Reference


3 To Recipient's Name BLM Phone 602 417 9200

Company AZ STATE OFFICE

Address ONE NORTH CENTRAL AVE

Address SUITE 800

City PHOENIX State AZ ZIP 85004-4457



8704 5312 8454

4a Express Package Service 1x FedEx Priority Overnight 5 FedEx Standard Overnight 6 FedEx First Overnight

3 FedEx 2Day 20 FedEx Express Saver

4b Express Freight Service 7 FedEx 1Day Freight 83 FedEx 3Day Freight

5 Packaging 6 FedEx Envelope 2 FedEx Pak 3 FedEx Box 4 FedEx Tube 1 Other

6 Special Handling and Delivery Signature Options 3 SATURDAY DELIVERY

No Signature Required 10 Direct Signature 34 Indirect Signature

Does this shipment contain dangerous goods? 6 Dry Ice


7 Payment Bill to: 1 Sender 2 Recipient 3 Third Party 4 Credit Card 5 Cash/Check

Total Packages Total Weight Credit Card Auth.

554

Rev. Date 2/08-Part #158281-0194-2008 FedEx-PRINTED IN U.S.A. SRY

fedex.com 1.800.GoFedEx 1.800.463.3339



Align top of FedEx Express Shipping Label here.

ORIGIN ID: PRCA (208) 699-8640
PLATORO WEST INC
5494 E FERNAN HILL RD
COEUR D ALENE, ID 838145399
UNITED STATES US

SHIP DATE: 27AUG12
ACTWGT: 0.2 LB
CAD: /OFFCI302
DIMS: 0x0x0 IN
BILL SENDER

Part # 15697-455
11845251 00227

TO BLM
ARIZONA STATE OFFICE
1 N CENTRAL AVE
STE 800
PHOENIX AZ 85004

TRK# (602) 417-9200 REF: DEPT:




TRK# 0200 8704 5312 8454

TUE - 28 AUG A1
PRIORITY OVERNIGHT

98 ZSYA


85004
AZ-US PHX



The World

For FedEx Express® Shipments Only

RECEIVED
BLM AZ STATE OFFICE
2012 AUG 28 A 11:22
PHOENIX, ARIZONA



Align bottom of Peel and Stick Airbill here.

United States Department of the Interior
Bureau of Land Management
 LANDS/RECREATION & PLANNING
 ONE N CENTRAL AVE
 PHOENIX, AZ 85004 -2203
 Phone: 602-417-9200

Receipt

No: 2643616

Transaction #: 2724323	
Date of Transaction: 08/29/2012	
CUSTOMER:	
WILLIAM M SHERIFF 5494 E FERNAN HILL RD COEUR D ALENE, ID 83814-5399 US	

LINE #	QTY	DESCRIPTION	REMARKS	UNIT PRICE	TOTAL
1	1.00	LOCATABLE MINERALS / MINING CLAIMS-NOT NEW-UNADJUD, ONE AUTH NO. ONLY / MINING CLAIM MONEY RECEIVED CASES: AMC340146/\$560.00	MAINT FEE PYMNT (4) 2013	- n/a -	560.00
TOTAL:					\$560.00

PAYMENT INFORMATION			
1	AMOUNT:	560.00	POSTMARKED: N/A
	TYPE:	CHECK	RECEIVED: 08/28/2012
	CHECK NO:	9525	
	NAME:	DRISCOLL, RONALD 734 E PINE KNOLL DR PRESCOTT AZ 86303 US	

REMARKS

This receipt was generated by the automated BLM Collections and Billing System and is a paper representation of a portion of the official electronic record contained therein.

Amc 339627
Amc 340146
Amc 363109

Return To:
William M Sheriff
PO Box 2165
Coeur D' Alene, ID 83816

August 22, 2011

Bureau of Land Management
Arizona State Office
One North Central Ave, Suite 800
Phoenix, AZ 85004-4427

RECEIVED
BLM AZ STATE OFFICE
2011 AUG 30 A 7:53
PHOENIX, ARIZONA

RE: Mining Claim Maintenance Fees for Assessment Year Ending September 1, 2012.

Dear Sir or Madam:

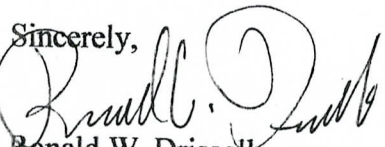
Enclosed is a check in the amount of \$560.00, as payment in the amount of \$140.00 for each of the 4 unpatented mining claims described in the attached Exhibit "A". This payment represents the federal annual mining claim maintenance fees for the assessment year ending on September 1, 2012.

The fees are being paid by Ronald W. Driscoll, on behalf of the owners as shown on the following table and on Exhibit "A". This letter is evidence of owner's intention to hold such claims through the assessment year ending on September 1, 2012.

A summary of the claims is listed in the table below:

<u>Claim Group</u>	<u>County</u>	<u>Number of Claims</u>
AZ	Coconino	1
Manzanita	Yavapai	1
Sunrise	Mohave	2
TOTAL		4

If you have any questions, I can be reached at 928 772-0448. Please return the recorded document along with any refunds to the above address. Thank you.

Sincerely,

Ronald W. Driscoll

SEP 7 2011
cm

NO. OF CLAIMS 4
AMOUNT 560.00
RECEIPT NO. 2419350
INIT. [Signature]
** BLM-ASO **

\$140 refunded for
Amc 363157.
Duplicate pmt from Vane Minerals
... kept received first. AT

CHLORIDE PROJECT – SUNRISE CLAIMS

EXHIBIT "A"

PLATORO WEST INCORPORATED

August 22, 2011

2 UNPATENTED LODGE CLAIMS SITUATED IN SECTION 5 TOWNSHIP 23 NORTH,
RANGE 18 WEST, G&SRB&M, MOHAVE COUNTY, STATE OF ARIZONA.

<u>CLAIM NAME</u>	<u>BOOK</u>	<u>PAGE</u>	<u>BLM SERIAL #</u>
Sunrise #1	2713	610,611	340146
Sunrise #2	2713	612,613	340147

RECEIVED
BLM AZ STATE OFFICE
2011 AUG 30 A 7:53
PHOENIX, ARIZONA

YARNELL PROJECT – MANZANITA CLAIM

EXHIBIT “A”

**William M. Sheriff
August 22, 2011**

1 UNPATENTED LODE CLAIM SITUATED IN SECTIONS 27 AND 28 TOWNSHIP 11
NORTH, RANGE 4 WEST, G&SRB&M, YAVAPAI COUNTY, STATE OF ARIZONA.

<u>CLAIM NAME</u>	<u>BOOK</u>	<u>PAGE</u>	<u>BLM SERIAL #</u>
Manzanita #1	3189	902	339627

RECEIVED
BLM AZ STATE OFFICE
2011 AUG 30 A 7:53
PHOENIX, ARIZONA

United States Department of the Interior
 Bureau of Land Management
 LANDS/RECREATION & PLANNING
 ONE N CENTRAL AVE
 PHOENIX, AZ 85004 -2203
 Phone: 602-417-9200

Receipt

No: 2419350

Transaction #: 2494763	
Date of Transaction: 08/30/2011	
CUSTOMER:	
WILLIAM M SHERIFF PO BOX 2165 COEUR D ALENE, ID 83816-2165 US	

LINE #	QTY	DESCRIPTION	REMARKS	UNIT PRICE	TOTAL
1	1.00	LOCATABLE MINERALS / MINING CLAIMS-NOT NEW-UNADJUD, ONE AUTH NO. ONLY / MINING CLAIM MONEY RECEIVED CASES: AMC340146/\$560.00	MAINT-4	- n/a -	560.00
TOTAL:					\$560.00

PAYMENT INFORMATION					
1	AMOUNT:	560.00	POSTMARKED:	08/29/2011	
	TYPE:	CHECK	RECEIVED:	08/30/2011	
	CHECK NO:	2117			
	NAME:	DRISCOLL, KATHLEEN 734 E PIME KNOLL DR PRESCOTT AZ 86303 US			

REMARKS

This receipt was generated by the automated BLM Collections and Billing System and is a paper representation of a portion of the official electronic record contained therein.

No Refunded. Duplicate payment on Amc 363157

AMC 339627

34014b

372929

YARNELL PROJECT - MANZANITA CLAIM

EXHIBIT "A"

William M. Sheriff
1 AUGUST 2008

1 UNPATENTED LODE CLAIM SITUATED IN SECTIONS 27 AND 28 TOWNSHIP 11 NORTH, RANGE 4 WEST, G&SRB&M, YAVAPAI COUNTY, STATE OF ARIZONA.

<u>CLAIM NAME</u>	<u>BOOK</u>	<u>PAGE</u>	<u>BLM SERIAL #</u>
Manzanita #1	3189	902	339627

ENTERED INTO COMPUTER

SEP 13 2008 RB

RECEIVED
BLM AZ STATE OFFICE
2008 AUG 28 P 2:59
PHOENIX, ARIZONA

CHLORIDE PROJECT - SUNRISE CLAIMS

EXHIBIT "A"

PLATORO WEST INCORPORATED

1 AUGUST 2008

2 UNPATENTED LODE CLAIMS SITUATED IN SECTION 5 TOWNSHIP 23 NORTH,
RANGE 18 WEST, G&SRB&M, MOHAVE COUNTY, STATE OF ARIZONA.

<u>CLAIM NAME</u>	<u>BOOK</u>	<u>PAGE</u>	<u>BLM SERIAL #</u>
Sunrise #1	2713	610,611	340146
Sunrise #2	2713	612,613	340147

RECEIVED
BLMAZ STATE OFFICE

2008 AUG 28 P 2:50

PHOENIX, ARIZONA

BARGE PROJECT - BM, ED, and MT CLAIMS**EXHIBIT "A"**

William M. Sheriff
1 AUGUST 2008

54 UNPATENTED LODGE CLAIMS SITUATED IN SECTIONS 25 AND 26 TOWNSHIP 9 SOUTH, RANGE 12 EAST, AND SECTIONS 1, 9, 10, AND 16 TOWNSHIP 10 SOUTH, RANGE 12 EAST G&SRB&M, PINAL COUNTY, STATE OF ARIZONA.

<u>CLAIM NAME</u>	<u>CLAIM #</u>	<u>Co. YEAR</u>	<u>COUNTY INST #</u>	<u>BLM SERIAL #</u>
BM	10	2006	98621	372929
BM	11	2006	98622	372930
BM	12	2006	98623	372931
BM	13	2006	98624	372932
BM	14	2006	98625	372933
BM	15	2006	98626	372934
BM	16	2006	98627	372935
BM	17	2006	98628	372936
BM	18	2006	98629	372937
BM	19	2006	98630	372938
ED	1	2006	98631	372939
ED	2	2006	98632	372940
ED	3	2006	98633	372941
ED	4	2006	98634	372942
ED	5	2006	98635	372943
ED	6	2006	98636	372944
ED	7	2006	98637	372945
ED	8	2006	98638	372946
ED	9	2006	98639	372947
ED	10	2006	98640	372948
ED	11	2006	98641	372949
ED	12	2006	98642	372950
ED	13	2006	98643	372951
ED	14	2006	98644	372952
ED	15	2006	98645	372953
ED	16	2006	98646	372954
ED	17	2006	98647	372955
ED	18	2006	98648	372956
ED	19	2006	98649	372957
ED	20	2006	98650	372958
ED	21	2006	98651	372959
ED	22	2006	98652	372960
ED	23	2006	98653	372961
ED	24	2006	98654	372962

RECEIVED
 BLM AZ STATE OFFICE
 2008 AUG 28 P 2:51
 PHOENIX, ARIZONA

ED	25	2006	98655	372963
ED	26	2006	98656	372964
ED	27	2006	98657	372965
ED	28	2006	98658	372966
ED	29	2006	98659	372967
ED	30	2006	98660	372968
ED	31	2006	98661	372969
ED	32	2006	98662	372970
ED	33	2006	98663	372971
ED	34	2006	98664	372972
ED	35	2006	98665	372973
ED	36	2006	98666	372974
ED	37	2006	98667	372975
ED	38	2006	98668	372976
ED	39	2006	98669	372977
ED	40	2006	98670	372978
MT	1	2006	98617	372979
MT	2	2006	98618	372980
MT	3	2006	98619	372981
MT	4	2006	98620	372982

RECEIVED
BLM AZ STATE OFFICE
2008 AUG 28 P 2:51
PHOENIX, ARIZONA

~~854~~ TRANS #35319
Receipt-1777477

Attn: Public Room fax # 602-417-9314

- AZ - 1- MANZANITA
- 2- SUNRISE
- 54- BM, ED, & KIT.
- 57 x 125 = 7125⁰⁰

4 pages plus cover sheet

5 pages total

RECEIVED
BLM AZ STATE OFFICE
2008 AUG 28 P 2:51
PHOENIX, ARIZONA

Lead #	AMC #s	
339627	339627	PB
340146	340146-147	
372929	372929-982	

ENTERED INTO COMPUTER
SEP 13 2008 PB

William M. Speer

PLEASE FAX Receipt to 604-642-0604

Thank you WMS/D 972-333-2214 (phone)

~~8/28/08~~ TRANS #35319
Receipt-1777477

Attn: Public Room fax # 602-417-9314

AZ- 1- MANZANITA
2- SUNRISE
54 - BM, ED, & KIT.
57 x 125 = \$7125⁰⁰

13

4 pages plus cover sheet

5 pages total

RECEIVED
BLM AZ STATE OFFICE
2008 AUG 28 P 2:51
PHOENIX, ARIZONA

William M. Sheriff

PLEASE FAX Receipt to 604-642-0604

Thank you WMS/10 972-333-2214
(phone)

United States Department of the Interior
Bureau of Land Management
 BUSINESS & SUPPORT SVCS DIV
 ONE N CENTRAL AVE SUITE 800
 PHOENIX, AZ 85004 -4427
 Phone: (602) 417-9200

Receipt

No: 1777477

Transaction #: 1835319	ENTERED INTO COMPUTER SEP 13 2008 <i>PL</i>
Date of Transaction: 09/02/2008	
CUSTOMER:	WILLIAM M SHERIFF PO BOX 2654 DURANGO, CO 81302

LINE #	QTY	DESCRIPTION	REMARKS	UNIT PRICE	TOTAL
1	1.00	LOCATABLE MINERALS / MINING CLAIMS-NOT NEW-UNADJUD, ONE AUTH NO. ONLY / MINING CLAIM MONEY RECEIVED (455) CASES: AMC339627/\$7125.00	MAINT 2009 (57)	- n/a -	7125.00
TOTAL:					\$7,125.00

PAYMENT INFORMATION			
NOTE: Items will appear on credit card statement as "Bureau of Land Mgmt CO".			
1	AMOUNT:	\$6,000.00	POSTMARKED: N/A
	TYPE:	CREDIT CARD	RECEIVED: 09/08/2008
	NAME:	SHERIFF, WILLIAM M PO BOX 2654 DURANGO CO 81302	
	CARD NO:	XXXXXXXXXXXX3683	AUTH CODE: 05005B
	NAME ON CARD:	WILLIAM M SHERIFF	
	EXPIRES:	09/30/2011	
	SIGNATURE:		
2	AMOUNT:	\$1,125.00	POSTMARKED: N/A
	TYPE:	CREDIT CARD	RECEIVED: 09/08/2008
	NAME:	SHERIFF, WILLIAM M PO BOX 2654 DURANGO CO 81302	
	CARD NO:	XXXXXXXXXXXX8772	AUTH CODE: 06052C
	NAME ON CARD:	WILLIAM M SHERIFF	
	EXPIRES:	05/31/2009	
	SIGNATURE:		

REMARKS

Message:

57 ROWS RETRIEVED

CBS Export Results Report

Include Resolved Records

Record Status

- Error Records (E/M/I)
- Accepted Records (A/W)
- "On Hold" Records (H)
- All Records (for s/n or receipt nr)
- Exported, No Results From CBS
- New (not yet exported)

Enter export Date (mm/dd/yyyy) ALL
 Serial Number match (optional) _____
 Receipt Nr (optional) 1777477
 Export Nr (exclusive) _____
 LR2000 User (defaults to login) ALL

Search Criteria Responsible Area (Error)

- User (U,X)
- Programmer (P,X)
- All (U,P,X)

Query

Reset

[User Guide](#)

	Resend?	Export Nr	A/D	Serial Nr	Mult	Code	\$ Amount	Remarks	Receipt Nr	LR2000 User	#Msg	Resolve
1	<input type="checkbox"/>	2061971	A	AMC339627		582	125.00	2009	1777477	P5BROWN		<input type="checkbox"/>



Amc 339627
340146
372929

August 19, 2007

Bureau of Land Management
Arizona State Office
Phoenix, AZ

VIA: Federal Express

RE: Mining Claim Maintenance Fees f

ng September 1, 2008.

Dear Sir or Madam,

Enclosed is payment of the Maintenance Fees of \$125.00 for each of the unpatented claims more particularly described on the claim list attached hereto and documented more specifically by the Exhibit A's for each group. These claims are filed on behalf of the Owners shown on the Exhibit A's.

This letter is evidence of owner's intention to hold such claims through the assessment year ending on September 1, 2008.

Please return receipts and date stamped copies to me at the above address. If you have any questions concerning this filing please call me at the number listed above.

Sincerely,

William M. Sheriff
President

RECEIVED
B.L.M. AZ STATE OFFICE
2007 AUG 23 A 9:06
PHOENIX, ARIZONA

PROJECT NAME-ARIZONA	NUMBER OF CLAIMS	PAYMENT
BARGE	54	6750.00
CHLORIDE	2	250.00
YARNELL	1	125.00
TOTALS	57	7125.00

RECEIVED
 B.L.M. AZ STATE OFFICE
 2001 AUG 23 A 9: 05
 PHOENIX, ARIZONA

BARGE PROJECT – BM, ED, and MT CLAIMS

EXHIBIT "A"

**William M. Sheriff
1 AUGUST 2007**

54 UNPATENTED LODE CLAIMS SITUATED IN SECTIONS 25 AND 26 TOWNSHIP 9 SOUTH, RANGE 12 EAST, AND SECTIONS 1, 9, 10, AND 16 TOWNSHIP 10 SOUTH, RANGE 12 EAST G&SRB&M, PINAL COUNTY, STATE OF ARIZONA.

<u>CLAIM NAME</u>	<u>CLAIM #</u>	<u>Co. YEAR</u>	<u>COUNTY INST #</u>	<u>BLM SERIAL #</u>
BM	10	2006	98621	372929
BM	11	2006	98622	372930
BM	12	2006	98623	372931
BM	13	2006	98624	372932
BM	14	2006	98625	372933
BM	15	2006	98626	372934
BM	16	2006	98627	372935
BM	17	2006	98628	372936
BM	18	2006	98629	372937
BM	19	2006	98630	372938
ED	1	2006	98631	372939
ED	2	2006	98632	372940
ED	3	2006	98633	372941
ED	4	2006	98634	372942
ED	5	2006	98635	372943
ED	6	2006	98636	372944
ED	7	2006	98637	372945
ED	8	2006	98638	372946
ED	9	2006	98639	372947
ED	10	2006	98640	372948
ED	11	2006	98641	372949
ED	12	2006	98642	372950
ED	13	2006	98643	372951
ED	14	2006	98644	372952
ED	15	2006	98645	372953
ED	16	2006	98646	372954
ED	17	2006	98647	372955
ED	18	2006	98648	372956
ED	19	2006	98649	372957
ED	20	2006	98650	372958
ED	21	2006	98651	372959
ED	22	2006	98652	372960
ED	23	2006	98653	372961
ED	24	2006	98654	372962

PHOENIX, ARIZONA

2007 AUG 23 A 9: 05

RECEIVED
B.L.M. AZ STATE OFFICE

ED	25	2006	98655	372963
ED	26	2006	98656	372964
ED	27	2006	98657	372965
ED	28	2006	98658	372966
ED	29	2006	98659	372967
ED	30	2006	98660	372968
ED	31	2006	98661	372969
ED	32	2006	98662	372970
ED	33	2006	98663	372971
ED	34	2006	98664	372972
ED	35	2006	98665	372973
ED	36	2006	98666	372974
ED	37	2006	98667	372975
ED	38	2006	98668	372976
ED	39	2006	98669	372977
ED	40	2006	98670	372978
MT	1	2006	98617	372979
MT	2	2006	98618	372980
MT	3	2006	98619	372981
MT	4	2006	98620	372982

RECEIVED
B.L.M. AZ STATE OFFICE
2001 AUG 23 A 9:05
PHOENIX, ARIZONA

CHLORIDE PROJECT - SUNRISE CLAIMS

EXHIBIT "A"

**PLATORO WEST INCORPORATED
1 AUGUST 2007**

2 UNPATENTED LODE CLAIMS SITUATED IN SECTION 5 TOWNSHIP 23 NORTH,
RANGE 18 WEST, G&SRB&M, MOHAVE COUNTY, STATE OF ARIZONA.

<u>CLAIM NAME</u>	<u>BOOK</u>	<u>PAGE</u>	<u>BLM SERIAL #</u>
Sunrise #1	2713	610,611	340146
Sunrise #2	2713	612,613	340147

RECEIVED
B.L.M. AZ STATE OFFICE
2001 AUG 23 A 9:05
PHOENIX, ARIZONA

YARNELL PROJECT – MANZANITA CLAIM

EXHIBIT "A"

**William M. Sheriff
1 AUGUST 2007**

1 UNPATENTED LODGE CLAIM SITUATED IN SECTIONS 27 AND 28 TOWNSHIP 11
NORTH, RANGE 4 WEST, G&SRB&M, YAVAPAI COUNTY, STATE OF ARIZONA.

<u>CLAIM NAME</u>	<u>BOOK</u>	<u>PAGE</u>	<u>BLM SERIAL #</u>
Manzanita #1	3189	902	339627

RECEIVED
B.L.M. AZ STATE OFFICE
2007 AUG 23 A 9:05
PHOENIX, ARIZONA

Message:

57 ROWS RETRIEVED

CBS Export Results Report

Include Resolved Records

Record Status

- Error Records (E/M/I)
- Accepted Records (A/W)
- "On Hold" Records (H)
- All Records (for s/n or receipt nr)
- Exported, No Results From CBS
- New (not yet exported)

Search Criteria

Enter export Date (mm/dd/yyyy) ALL

Serial Number match (optional)

Receipt Nr (optional) 1551317

Export Nr (exclusive)

LR2000 User (defaults to login) ALL

Responsible Area (Errors Only)

- User (U,X)
- Programmer (P,X)
- All (U,P,X)

Query

Reset

User Guide

	Resend?	Export Nr	A/D	Serial Nr	Mult	Code	\$ Amount	Remarks	Receipt Nr	LR2000 User	#Msg	Resolved?	OK	Stat1
1	<input type="checkbox"/>	1404861	A	AMC339627			582 125.00	2008	1551317	P5BROWN		<input type="checkbox"/>		

United States Department of the Interior
 Bureau of Land Management
 BUSINESS & SUPPORT SVCS DIV
 ONE N CENTRAL AVE SUITE 800
 PHOENIX, AZ 85004 -4427
 Phone: (602) 417-9200

Receipt

No:

1551317

Transaction #: 1602837		ENTERED INTO COMPUTER
Date of Transaction: 08/23/2007		
CUSTOMER:	PLATORO WEST INC PO BOX 357 WYLIE, TX 75098	AUG 30 2007 & VERIFIED

LINE #	QTY	DESCRIPTION	REMARKS	UNIT PRICE	TOTAL
1	1.00	LOCATABLE MINERALS / MINING CLAIMS-NOT NEW-UNADJUD, ONE AUTH NO. ONLY / MINING CLAIM MONEY RECEIVED (455) CASES: AMC372929/\$7125.00	MAINT 2008 (57)	- n/a -	7125.00
TOTAL:					\$7,125.00

PAYMENT INFORMATION					
1	AMOUNT:	\$7,125.00	POSTMARKED:	8/22/07 0:00	
	TYPE:	CHECK	RECEIVED:	08/23/2007	
	CHECK NO:	5026			
	NAME:	PLATORO WEST INC PO BOX 357 WYLIE TX 75098			

REMARKS

This receipt was generated by the automated BLM Collections and Billing System and is a paper representation of a portion of the official electronic record contained therein.

Range Numbers

339627
 340146 - 340147
 372929 - 372982

Land Amt

339627
 340146
 372929

AMC 372929
AMC 339627
AMC 340146

When Recorded, Return To:
William M. Sheriff
P. O. Box 357
Wylie, TX 75098

RECEIVED
B.L.M. AZ STATE OFFICE

2006 AUG 28 A 10: 02

PHOENIX, ARIZONA

**MINING CLAIM MAINTENANCE FEE FILING
AND AFFIDAVIT AND NOTICE OF INTENT TO
HOLD MINING CLAIMS AND SITES**

State of Texas)
) ss.
County of Collin)

William M. Sheriff, first being duly sworn, deposes and says:

I am the duly authorized agent of the owner, or the owner, of the unpatented claims described in Exhibit A attached hereto, (the Claims), and am personally acquainted with the matters described herein.

It is the intention of the owner to maintain, develop and hold the Claims as is provided for by law.


Pursuant to federal and state laws and, in lieu of the suspended assessment work and filing requirements attenuate thereto:


1. The maintenance fee was paid and the federal fee requirements were met for each of the Claims for the assessment year ending September 1, 2006.
2. With this filing to the Bureau of Land Management, the undersigned submits the maintenance fee for the assessment year ending September 1, 2007 in the amount of one hundred twenty five dollars (\$125.00) for each of the Claims.

This affidavit is made as of the date set forth below, pursuant to state and federal laws.


William M. Sheriff

Subscribed and sworn to before me on this 2nd day of August, 2006,
by William M. Sheriff.


Notary Public



RE 9/11/06

57 total
SC

BARGE PROJECT – BM, ED, and MT CLAIMS

EXHIBIT "A"

William M. Sheriff
1 AUGUST 2006

54 UNPATENTED LODE CLAIMS SITUATED IN SECTIONS 25 AND 26 TOWNSHIP 9 SOUTH, RANGE 12 EAST, AND SECTIONS 1, 9, 10, AND 16 TOWNSHIP 10 SOUTH, RANGE 12 EAST G&SRB&M, PINAL COUNTY, STATE OF ARIZONA.

<u>CLAIM NAME</u>	<u>CLAIM #</u>	<u>Co. YEAR</u>	<u>COUNTY INST #</u>	<u>BLM SERIAL #</u>
BM	10	2006	98621	372929
BM	11	2006	98622	372930
BM	12	2006	98623	372931
BM	13	2006	98624	372932
BM	14	2006	98625	372933
BM	15	2006	98626	372934
BM	16	2006	98627	372935
BM	17	2006	98628	372936
BM	18	2006	98629	372937
BM	19	2006	98630	372938
ED	1	2006	98631	372939
ED	2	2006	98632	372940
ED	3	2006	98633	372941
ED	4	2006	98634	372942
ED	5	2006	98635	372943
ED	6	2006	98636	372944
ED	7	2006	98637	372945
ED	8	2006	98638	372946
ED	9	2006	98639	372947
ED	10	2006	98640	372948
ED	11	2006	98641	372949
ED	12	2006	98642	372950
ED	13	2006	98643	372951
ED	14	2006	98644	372952
ED	15	2006	98645	372953
ED	16	2006	98646	372954
ED	17	2006	98647	372955
ED	18	2006	98648	372956
ED	19	2006	98649	372957
ED	20	2006	98650	372958
ED	21	2006	98651	372959
ED	22	2006	98652	372960
ED	23	2006	98653	372961
ED	24	2006	98654	372962

RECEIVED
B.L.M. AZ STATE OFFICE
2006 AUG 28 A 10: 02
PHOENIX, ARIZONA

ED	25	2006	98655	372963
ED	26	2006	98656	372964
ED	27	2006	98657	372965
ED	28	2006	98658	372966
ED	29	2006	98659	372967
ED	30	2006	98660	372968
ED	31	2006	98661	372969
ED	32	2006	98662	372970
ED	33	2006	98663	372971
ED	34	2006	98664	372972
ED	35	2006	98665	372973
ED	36	2006	98666	372974
ED	37	2006	98667	372975
ED	38	2006	98668	372976
ED	39	2006	98669	372977
ED	40	2006	98670	372978
MT	1	2006	98617	372979
MT	2	2006	98618	372980
MT	3	2006	98619	372981
MT	4	2006	98620	372982

RECEIVED
B.L.M. AZ STATE OFFICE
2006 AUG 28 A 10: 02
PHOENIX, ARIZONA

20/50

YARNELL PROJECT - MANZANITA CLAIM

EXHIBIT "A"

**William M. Sheriff
1 AUGUST 2006**

1 UNPATENTED LODGE CLAIM SITUATED IN SECTIONS 27 AND 28 TOWNSHIP 11
NORTH, RANGE 4 WEST, G&SRB&M, YAVAPAI COUNTY, STATE OF ARIZONA.

<u>CLAIM NAME</u>	<u>BOOK</u>	<u>PAGE</u>	<u>BLM SERIAL #</u>
Manzanita #1	3189	902	33962

PHOENIX, ARIZONA
2006 AUG 28 A 10: 02

RECEIVED
B.L.M. AZ STATE OFFICE

1/50

CHLORIDE PROJECT – SUNRISE CLAIMS

EXHIBIT "A"

**PLATORO WEST INCORPORATED
1 AUGUST 2006**

2 UNPATENTED LODE CLAIMS SITUATED IN SECTION 5 TOWNSHIP 23 NORTH,
RANGE 18 WEST, G&SRB&M, MOHAVE COUNTY, STATE OF ARIZONA.

<u>CLAIM NAME</u>	<u>BOOK</u>	<u>PAGE</u>	<u>BLM SERIAL #</u>
Sunrise #1	2713	610,611	340146
Sunrise #2	2713	612,613	340147

PHOENIX, ARIZONA

2006 AUG 28 A 10: 02

RECEIVED
B.L.M. AZ STATE OFFICE

2/sc

United States Department of the Interior
Bureau of Land Management
 BUSINESS & SUPPORT SVCS DIV
 ONE N CENTRAL AVE
 PHOENIX, AZ 85004 -2203
 Phone: (602) 417-9200

Receipt

No: 1347288

Transaction #: 1392565	
Date of Transaction: 08/29/2006	
CUSTOMER:	WILLIAM M SHERIFF PO BOX 357 WYLIE, TX 75098

LINE #	QTY	DESCRIPTION	REMARKS	UNIT PRICE	TOTAL
1	1.00	LOCATABLE MINERALS / MINING CLAIMS-NOT NEW-UNADJUD, ONE AUTH NO. ONLY / MINING CLAIM MONEY RECEIVED (455) CASES: AMC372929/\$7125.00	MAINT 2007 (57)	- n/a -	7125.00
TOTAL:					\$7,125.00

PAYMENT INFORMATION					
1	AMOUNT:	\$7,125.00	POSTMARKED:	08/25/2006	
	TYPE:	CHECK	RECEIVED:	08/28/2006	
	CHECK NO:	3250			
	NAME:	SHERIFF, W.M. PO BOX 357 WYLIE TX 75098			

REMARKS

This receipt was generated by the automated BLM Collections and Billing System and is a paper representation of a portion of the official electronic record contained therein.

Amc 339627

340146

2006 Claim Maintenance Fee Payment-ARIZONA

WILLIAM M. SHERIFF
PLATORO WEST INCORPORATED

P O Box 357
Wylie, TX 75098
972-333-2214

Attached hereto find two Exhibit "A" documents listing lode mining claims with pertinent recording information. The enclosed check is full payment for the \$125.00 maintenance fee per claim for the 2006 assessment year.

I have enclosed a check in the amount of \$ 375 as final payment for the 2006 fee due on the attached 3 claims.

If you have any questions, do not hesitate to call William M. Sheriff at 972-333-2214.

Claims submitted herewith:

Chloride Project	2 claims
Yarnell Project	1 claim

ARIZONA
STATE OFFICE
PHOENIX, ARIZONA

2005 AUG 12 P 3:17

RECEIVED
BUREAU OF
LAND MANAGEMENT

CHLORIDE PROJECT - SUNRISE CLAIMS

Amc 340146

EXHIBIT "A"

**PLATORO WEST INCORPORATED
1 AUGUST 2005**

2 UNPATENTED LODE CLAIMS SITUATED IN SECTION 5 TOWNSHIP 23 NORTH,
RANGE 18 WEST, G&SRB&M, MOHAVE COUNTY, STATE OF ARIZONA.

<u>CLAIM NAME</u>	<u>BOOK</u>	<u>PAGE</u>	<u>BLM SERIAL #</u>
Sunrise #1	2713	610,611	340146
Sunrise #2	2713	612,613	340147

ENTERED INTO COMPUTER

AUG 18 2005 PB

ARIZONA
STATE OFFICE
PHOENIX, ARIZONA

2005 AUG 12 P 3:17

RECEIVED
BUREAU OF
LAND MANAGEMENT

YARNELL PROJECT - MANZANITA CLAIM

Ame 339627

EXHIBIT "A"

**William M. Sheriff
1 AUGUST 2005**

1 UNPATENTED LODGE CLAIM SITUATED IN SECTIONS 27 AND 28 TOWNSHIP 11
NORTH, RANGE 4 WEST, G&SRB&M, YAVAPAI COUNTY, STATE OF ARIZONA.

<u>CLAIM NAME</u>	<u>BOOK</u>	<u>PAGE</u>	<u>BLM SERIAL #</u>
Manzanita #1	3189	902	339627

ENTERED INTO COMPUTER

AUG 18 2005 *BS*

ARIZONA
STATE OFFICE
PHOENIX, ARIZONA

2005 AUG 12 P 3:17

RECEIVED
BUREAU OF
LAND MANAGEMENT

United States Department of the Interior
Bureau of Land Management
 BUSINESS & SUPPORT SVCS DIV
 222 N CENTRAL AVE
 PHOENIX, AZ 85004 -2203
 Phone: (602) 417-9200

Receipt	
No:	1129514

Transaction #: 1168540
 Date of Transaction: 08/16/2005

ENTERED INTO COMPUTER
 AUG 18 2005 *FB*

CUSTOMER: WILLIAM M SHERIFF
 P O BOX 357
 WYLIE, TX 75098

LINE #	QTY	DESCRIPTION	REMARKS	UNIT PRICE	TOTAL
1	1.00	LOCATABLE MINERALS / MINING CLAIMS-NOT NEW-UNADJUD, ONE AUTH NO. ONLY / MINING CLAIM MONEY RECEIVED (455) CASES: AMC340146/\$375.00	MAINT 2006 (3)	- n/a -	375.00
TOTAL:					\$375.00

PAYMENT INFORMATION			
1	AMOUNT:	\$375.00	POSTMARKED: 08/11/2005
	TYPE:	CHECK	RECEIVED: 08/12/2005
	CHECK NO:	2575	
	NAME:	SHERIFF, W M P O BOX 357 WYLIE TX 75098	

REMARKS

This receipt was generated by the automated BLM Collections and Billing System and is a paper representation of a portion of the official electronic record contained therein.

When Recorded, Return to:

William M. Sheriff
P. O. Box 357
Wylie, TX 75098

340146

RECEIVED
BUREAU OF
LAND MANAGEMENT

2004 AUG -6 A 10:07

ARIZONA
STATE OFFICE
PHOENIX, ARIZONA

**MINING CLAIM MAINTENANCE FEE FILING
AND AFFIDAVIT AND NOTICE OF INTENT TO HOLD MINING CLAIMS AND SITES**

State of Texas)
) ss.
County of Collin)

William M. Sheriff, first being duly sworn, deposes and says:

I am the duly authorized agent of Platoro West Incorporated, a Nevada corporation, (the "COMPANY"), and am personally acquainted with the matters described herein.

The COMPANY, whose address is P. O. Box 2654 Durango, Colorado, 81301, owns or otherwise controls the unpatented mining claims described in Exhibit A attached hereto (the "Claims").

It is the intention of the COMPANY to maintain, develop and hold the Claims as is provided for by law.


Pursuant to 30 U.S.C. Section 28f to 28k and 43 C.F.R. Part 3830 (and, to the extent applicable to any of the Claim(s), the Act of August 11, 1955, 69 Stat. 681 and 43 C.F.R. Part 3730, and the Act of April 8, 1948, 62 Stat. 162 and 43 C.F.R. Subpart 3821), in lieu of the suspended assessment work and filing requirements of 30 U.S.C. Section 28-28e and 43 U.S.C. Section 1744(a) and (c):

1. The maintenance fee was paid and the federal fee requirements were met for each of the Claims for the assessment year ending September 1, 2004.
2. With this filing to the Bureau of Land Management, the COMPANY submits the maintenance fee for the assessment year ending September 1, 2005 in the amount of one hundred twenty five dollars (\$100.00) for each of the Claims.

verify 10/07/04 sc
ENTERED INTO COMPUTER
9/9/04. aB

All such maintenance fees are paid on behalf of the COMPANY and the owner of the Claims.

This affidavit is made as of the date set forth below, pursuant to N.R.S. Section 517.230 and any applicable federal laws.




William M. Sheriff

Subscribed and sworn to before me on this 2nd day of August, 2004,
by William M. Sheriff.

SIGNATURE



Notary Public



ARIZONA
STATE OFFICE
PHOENIX, ARIZONA

2004 AUG - 6 A 10:07

BUREAU OF
LAND MANAGEMENT

CHLORIDE PROJECT - SUNRISE CLAIMS

EXHIBIT "A"

**PLATORO WEST INCORPORATED
1 AUGUST 2004**

2 UNPATENTED LODE CLAIMS SITUATED IN SECTION 5 TOWNSHIP 23 NORTH,
RANGE 18 WEST, G&SRB&M, MOHAVE COUNTY, STATE OF ARIZONA.

<u>CLAIM NAME</u>	<u>BOOK</u>	<u>PAGE</u>	<u>BLM SERIAL #</u>
Sunrise #1	2713	610,611	340146 >
Sunrise #2	2713	612,613	340147 >

ARIZONA
STATE OFFICE
PHOENIX, ARIZONA

2004 AUG -6 A 10:07

FEDERAL
BUREAU OF
LAND MANAGEMENT

United States Department of the Interior
Bureau of Land Management
 BUSINESS & SUPPORT SVCS DIV
 222 N CENTRAL AVE
 PHOENIX, AZ 85004 -2203
 Phone: (602) 417-9200

Receipt	
No:	923234

Transaction #: 957350
Date of Transaction: 08/06/2004
CUSTOMER: WILLIAM M SHERIFF PO BOX 357 WYLIE, TX 75098

LINE #	QTY	DESCRIPTION	REMARKS	UNIT PRICE	TOTAL
1	1.00	LOCATABLE MINERALS / MINING CLAIMS-NOT NEW-UNADJUD, ONE AUTH NO. ONLY / MINING CLAIM MONEY RECEIVED (455) CASES: AMC340146/\$250.00	MAINT 2005 (2)	- n/a -	250.00
TOTAL:					\$250.00

PAYMENT INFORMATION			
1	AMOUNT:	\$250.00	POSTMARKED: 08/03/2004
	TYPE:	CHECK	RECEIVED: 08/06/2004
	CHECK NO:	6543	
	NAME:	PLATORO WEST INCORPORATED PO BOX 357 WYLIE TX 75098	

REMARKS

This receipt was generated by the automated BLM Collections and Billing System and is a paper representation of a portion of the official electronic record contained therein.

When Recorded, Return to:

William M. Sheriff
P. O. Box 357
Wylie, TX 75098

AMC 340146

MINING CLAIM MAINTENANCE FEE FILING
AND AFFIDAVIT AND NOTICE OF INTENT TO HOLD MINING CLAIMS AND SITES

State of Texas)
) ss.
County of Collin)

William M. Sheriff, first being duly sworn, deposes and says:

I am the duly authorized agent of Platoro West Incorporated, a Nevada corporation, (the "COMPANY"), and am personally acquainted with the matters described herein.

The COMPANY, whose address is P. O. Box 2654 Durango, Colorado, 81301, owns or otherwise controls the unpatented mining claims described in Exhibit A attached hereto (the "Claims").

It is the intention of the COMPANY to maintain, develop and hold the Claims as is provided for by law.

Pursuant to 30 U.S.C. Section 28f to 28k and 43 C.F.R. Part 3830 (and, to the extent applicable to any of the Claim(s), the Act of August 11, 1955, 69 Stat. 681 and 43 C.F.R. Part 3730, and the Act of April 8, 1948, 62 Stat. 162 and 43 C.F.R. Subpart 3821), in lieu of the suspended assessment work and filing requirements of 30 U.S.C. Section 28-28e and 43 U.S.C. Section 1744(a) and (c):

1. The maintenance fee was paid and the federal fee requirements were met for each of the Claims for the assessment year ending September 1, 2003.
2. With this filing to the Bureau of Land Management, the COMPANY submits the maintenance fee for the assessment year ending September 1, 2004 in the amount of one hundred dollars (\$100.00) for each of the Claims.

RECEIVED
BUREAU OF
LAND MANAGEMENT
2003 AUG 29 10 4
PHOENIX, ARIZONA
STATE OF ARIZONA

ENTERED IN COMPUTER
RS 9/12/03

✓
103


All such maintenance fees are paid on behalf of the COMPANY and the owner of the Claims.


This affidavit is made as of the date set forth below, pursuant to any applicable state and/or federal laws.


William M. Sheriff

Subscribed and sworn to before me on this 25 day of August, 2003,
by William M. Sheriff.

SIGNATURE


Notary Public



RECEIVED
BUREAU OF
LAND MANAGEMENT
2003 AUG 29 A 10:42
ARIZONA
STATE OFFICE
PHOENIX, ARIZONA

CHLORIDE PROJECT – SUNRISE CLAIMS

EXHIBIT "A"

PLATORO WEST INCORPORATED

15 AUGUST 2003

2 UNPATENTED LODGE CLAIMS SITUATED IN SECTION 5 TOWNSHIP 23 NORTH,
RANGE 18 WEST, G&SRB&M, MOHAVE COUNTY, STATE OF ARIZONA.

<u>CLAIM NAME</u>	<u>BOOK</u>	<u>PAGE</u>	<u>BLM SERIAL #</u>
Sunrise #1	2713	610,611	340146
Sunrise #2	2713	612,613	340147

ARIZONA
STATE OFFICE
PHOENIX, ARIZONA

2003 AUG 29 A 10:42

RECEIVED
BUREAU OF
LAND MANAGEMENT

②
TMC

United States Department of the Interior
Bureau of Land Management
 BUSINESS & SUPPORT SVCS DIV
 222 N CENTRAL AVE
 PHOENIX, AZ 85004 -2203
 Phone: (602) 417-9200

Receipt	
No:	744155

Transaction #: 773755	
Date of Transaction: 09/02/2003	
CUSTOMER:	W M SHERIFF PLATORO WEST INC BOX 2654 DURANGO, CO 81302-2654

LINE #	QTY	DESCRIPTION	REMARKS	UNIT PRICE	TOTAL
1	1.00	LOCATABLE MINERALS / MINING CLAIMS-NOT NEW-UNADJUD, ONE AUTH NO. ONLY / MINING CLAIM MONEY RECEIVED (455) CASES: AMC340146/\$200.00	MAINT 2004 (2)	- n/a -	200.00
TOTAL:					\$200.00

PAYMENT INFORMATION			
1	AMOUNT:	\$200.00	POSTMARKED: 08/27/2003
	TYPE:	CHECK	RECEIVED: 08/29/2003
	CHECK NO:	6486	
	NAME:	PLATORO WEST INCORPORATED BOX 2654 DURANGO CO 81302 2654	

REMARKS

This receipt was generated by the automated BLM Collections and Billing System and is a paper representation of a portion of the official electronic record contained therein.

Receipt No. 545783

LEAD FILE #'S _____

Trans No. 570421

340146, 339627

AMC Number	Code	Amount
340146 - 340147	3 482	200.00
339627	482	100.00
TOTAL:		\$300.00

AMC Number	Code	Amount
TOTAL:		\$

Date of Doc ~~8/22~~ 8/22/02
 Date of Rec't 8/22/02
 Amount Rec'd 300.00
 Amount Earned 300.00

Date Entered: 9/12/02 AB
 Date Verified: _____
 Sent to Accts: 9/12/02 AB
 Date Earned: _____

- 480 POL
- 481 NOI
- 482 MAINT
- 396 TRANS
- 635 AMEND

NOTES:

Recorded at the request of and when recorded return to:
Platoro West Incorporated, P. O. Box 2654, Durango, CO 81302

**MINING CLAIM MAINTENANCE FEE FILING AND AFFIDAVIT
AND NOTICE OF INTENT TO HOLD MINING CLAIMS**

State of Arizona)
) ss.
County of Mohave)

William M. Sheriff, first being duly sworn, deposes and says:

I am the duly authorized agent of Platoro West Incorporated, ("PLATORO"), a Nevada corporation, and am personally acquainted with the matters described herein.

PLATORO, whose address is P. O. Box 2654, Durango Colorado, 81302, owns or controls the unpatented mining claim(s) described in the Exhibit A(s) attached hereto (the "Claim(s)").


It is the intention of PLATORO to maintain, develop and hold the Claim(s) as is provided for by law.

Pursuant to 30 U. S. C. section 28f to 28k and 43 C. F. R. Part 3830 (and, to the extent applicable to any of the Claim(s), the Act of August 11, 1955, 69 Stat. 681 and 43 C. F. R. part 3730, and the Act of April 8, 1948, 62 Stat. 162 and 43 C. F. R. Subpart 3821), in lieu of the suspended assessment work and filing requirements of 30 U. S. C. section 28-28e and 43 U. S. C. section 1744(a) and (c):


1. The maintenance fee was paid and the federal fee requirements were met for each of the Claim(s) for the assessment year ending September 1, 2002.
2. With this filing to the Bureau of Land Management, PLATORO submits the maintenance fee for the assessment year ending September 1, 2003 in the amount of one hundred dollars (\$100.00) for each of the Claim(s).

All such maintenance fees are paid on behalf of PLATORO, and the owner, if different, of the Claim(s).

This affidavit is made as of the date set forth below, pursuant to any applicable federal and state laws.


William M. Sheriff

Subscribed and sworn to before me on this 21st day of August, 2002, by William M. Sheriff, 3619 Janlyn Lane, Dallas, Texas, 75234.


Notary Public

COMM EXP 1-7-2005

RECEIVED
 BUREAU OF
 LAND MANAGEMENT
 2002 AUG 22 A 10:22
 STATE OF ARIZONA
 FEDERAL BUREAU OF INVESTIGATION

CHLORIDE PROJECT - SUNRISE CLAIMS

EXHIBIT "A"

PLATORO WEST, LLC

23 AUGUST 2002

2 UNPATENTED LODE CLAIMS SITUATED IN SECTION 5 TOWNSHIP 23 NORTH,
RANGE 18 WEST, G&SRB&M, MOHAVE COUNTY, STATE OF ARIZONA.

<u>CLAIM NAME</u>	<u>BOOK</u>	<u>PAGE</u>	<u>BLM SERIAL #</u>
Sunrise #1	2713	610,611	340146
Sunrise #2	2713	612,613	340147

RECEIVED
BUREAU OF
LAND MANAGEMENT
2002 AUG 22 A 10: 22
DIVISION OF
STATE OF ARIZONA
LAND MANAGEMENT

ENTERED INTO COMPUTER

9/12/02 AB

Recorded at the request of and when recorded return to:
William M. Sheriff, P. O. Box 2654, Durango, CO 81302

**MINING CLAIM MAINTENANCE FEE FILING AND AFFIDAVIT
AND NOTICE OF INTENT TO HOLD MINING CLAIMS**

State of Arizona)
) ss.
County of Yavapai)

William M. Sheriff, first being duly sworn, deposes and says:

William M. Sheriff, whose address is P. O. Box 2654, Durango Colorado, 81302, owns or controls the unpatented mining claim(s) described in the Exhibit A(s) attached hereto (the "Claim(s)").


It is the intention of William M. Sheriff to maintain, develop and hold the Claim(s) as is provided for by law.

Pursuant to 30 U. S. C. section 28f to 28k and 43 C. F. R. Part 3830 (and, to the extent applicable to any of the Claim(s), the Act of August 11, 1955, 69 Stat. 681 and 43 C. F. R. part 3730, and the Act of April 8, 1948, 62 Stat. 162 and 43 C. F. R. Subpart 3821), in lieu of the suspended assessment work and filing requirements of 30 U. S. C. section 28-28e and 43 U. S. C. section 1744(a) and (c):

1. The maintenance fee was paid and the federal fee requirements were met for each of the Claim(s) for the assessment year ending September 1, 2002.
2. With this filing to the Bureau of Land Management, William M. Sheriff submits the maintenance fee for the assessment year ending September 1, 2003 in the amount of one hundred dollars (\$100.00) for each of the Claim(s).


All such maintenance fees are paid on behalf of William M. Sheriff.

This affidavit is made as of the date set forth below, pursuant to any applicable federal and state laws.



William M. Sheriff

Subscribed and sworn to before me on this 21st day of August, 2002, by William M. Sheriff, 3619 Janlyn Lane, Dallas, Texas, 75234.



Notary Public

Comm Exp 1-7-2005

RECEIVED
BUREAU OF
LAND MANAGEMENT
2002 AUG 22 A 10: 22
STATE OF ARIZONA
TUCSON, ARIZONA

YARNELL PROJECT - MANZANITA CLAIM

EXHIBIT "A"

William M. Sheriff
23 AUGUST 2002

1 UNPATENTED LODE CLAIM SITUATED IN SECTIONS 27 AND 28 TOWNSHIP 11 NORTH, RANGE 4 WEST, G&SRB&M, YAVAPAI COUNTY, STATE OF ARIZONA.

<u>CLAIM NAME</u>	<u>BOOK</u>	<u>PAGE</u>	<u>BLM SERIAL #</u>
Manzanita #1	3189	902	339627

RECEIVED
BUREAU OF
LAND MANAGEMENT
2002 AUG 22 A 10:22
YAVAPAI
STATE OFFICE
PHOENIX, ARIZONA

ENTERED INTO COMPUTER

9/12/02 ars

United States Department of the Interior
Bureau of Land Management
 BUSINESS & SUPPORT SVCS DIV
 222 N CENTRAL AVE
 PHOENIX, AZ 85004 -2203
 Phone: (602) 417-9200

Receipt	
No:	545783

Transaction #: 570421
Date of Transaction: 08/22/2002
CUSTOMER: PLATORO WEST INC. P.O. BOX 2654 DURANGO, CO 81302

LINE #	QTY	DESCRIPTION	REMARKS	UNIT PRICE	TOTAL
1	1.00	LOCATABLE MINERALS / MINING CLAIMS-NOT NEW-UNADJUD,ONE AUTH NO. ONLY / MINING CLAIM MONEY RECEIVED (455) CASES: AMC340146/\$300.00	MAINT 2003 (3)	- n/a -	300.00
TOTAL:					\$300.00

PAYMENT INFORMATION									
1	<table border="1"> <tr> <td>AMOUNT: \$300.00</td> <td>POSTMARKED: 08/21/2002</td> </tr> <tr> <td>TYPE: CHECK</td> <td>RECEIVED: 08/22/2002</td> </tr> <tr> <td>CHECK NO: 6375</td> <td></td> </tr> <tr> <td>NAME: PLATORO WEST INC. P.O. BOX 2654 DURANGO CO 81302</td> <td></td> </tr> </table>	AMOUNT: \$300.00	POSTMARKED: 08/21/2002	TYPE: CHECK	RECEIVED: 08/22/2002	CHECK NO: 6375		NAME: PLATORO WEST INC. P.O. BOX 2654 DURANGO CO 81302	
AMOUNT: \$300.00	POSTMARKED: 08/21/2002								
TYPE: CHECK	RECEIVED: 08/22/2002								
CHECK NO: 6375									
NAME: PLATORO WEST INC. P.O. BOX 2654 DURANGO CO 81302									

REMARKS

This receipt was generated by the automated BLM Collections and Billing System and is a paper representation of a portion of the official electronic record contained therein.

Receipt No. 372253

LEAD FILE #'S _____

Trans No. 390991

340146

AMC Number	Code	Amount
340146	482	100
340147	482	100
TOTAL:	482	\$ 200

AMC Number	Code	Amount
TOTAL:		\$

Date of Doc _____

Date Entered: 10/24/01 kh

Date of Rec't _____

Date Verified: 10/24/01 kh

Amount Rec'd 200.00

Sent to Accts: _____

Amount Earned _____

Date Earned: _____

- 480 POL
- 481 NOI
- 482 MAINT
- 396 TRANS
- 635 AMEND

NOTES:

RECORDED AT THE REQUEST OF
AND WHEN RECORDED RETURN TO:

Platoro West, LLC
P. O. Box 2654
Durango, CO 81302

2001 AUG 28 PM 12:50
CANCELED
STATE OF COLORADO
PROPERTY DIVISION
RECORDS & MANAGEMENT

SEP 4 2001

**ARIZONA AFFIDAVIT OF PAYMENT
OF CLAIM MAINTENANCE FEES AND NOTICE OF INTENT TO HOLD
UNPATENTED CLAIMS FOR THE YEAR ENDING SEPTEMBER 1, 2002
PLATORO WEST, LLC**

THE UNDERSIGNED, on behalf of Platoro West, LLC, Post Office Box 2654, Durango, Colorado 81302, being first duly sworn, deposes and says that he is a citizen of the United States and more than eighteen years of age, residing in La Plata County, Colorado, and that in accordance with 30 U.S.C. § 28f to 28k and 43 C.F.R. Part 3830 and to the extent applicable to any of the Claims, the Act of August 11, 1955, 69 Stat. 681 and 43 C.F.R. Part 3730, and the Act of April 8, 1948, 62 Stat. 162 and 43 C.F.R. Subpart 3821 does hereby submit with this filing the maintenance fee required therein. A maintenance fee of One Hundred Dollars (\$100.00) is hereby paid by Platoro West, LLC, for the assessment year ending September 1, 2002, for each of the unpatented mining claims further described on Exhibit "A" attached hereto and made a part hereof by this reference. Said fee was paid in lieu of the annual assessment work requirements and was paid for the claims described herein which are owned, leased, worked, controlled, or claimed by Platoro for the valuable mineral contained therein, and it is the intent of Platoro for itself or for the benefit of the owner or owners of the unpatented mining claims if different from Platoro to continue to hold and develop these claims.

IN WITNESS WHEREOF, this instrument was executed as of the 28th day of August, 2001.

PLATORO WEST, LLC


By:

William M. Sherife
WILLIAM M. SHERIFE
Exploration Manager

STATE OF COLORADO)
) ss.
COUNTY OF LA PLATA)

The foregoing instrument was acknowledged before me this 28th day of August, 2001, by William M. Sheriff on behalf of Platoro West, LLC.

My commission expires August 31st, 2002.



Stephanie A. McKay
Stephanie A. McKay
Notary Public for the State of Colorado,
County of La Plata

CHLORIDE PROJECT - SUNRISE CLAIMS

EXHIBIT "A"

**PLATORO WEST, LLC
28 AUGUST 2001**

2 UNPATENTED LODGE CLAIMS SITUATED IN SECTION 5 TOWNSHIP 23 NORTH,
RANGE 18 WEST, G&SRB&M, MOHAVE COUNTY, STATE OF ARIZONA.

<u>CLAIM NAME</u>	<u>BOOK</u>	<u>PAGE</u>	<u>BLM SERIAL #</u>
Sunrise #1	2713	610,611	340146
Sunrise #2	2713	612,613	340147

SEP 4 2001
RECEIVED
BUREAU OF
LAND MANAGEMENT
2001 AUG 25 P 12:50
CANCELLED
APPROPRIATE
STATE OFFICE
PHOENIX, ARIZONA

**United States Department of the Interior
Bureau of Land Management**
BUSINESS & SUPPORT SVCS DIV
222 N CENTRAL AVE
PHOENIX, AZ 85004 -2203
Phone: (602) 417-9200

Receipt	
No:	372253

Transaction #: 390991					
Date of Transaction: 09/04/2001					
CUSTOMER:		PLATORO WEST INC. P.O. BOX 2654 DURANGO, CO 81302			
LINE #	QTY	COMMODITY / SUBJECT / ACTION / PRODUCT	REMARKS	UNIT PRICE	TOTAL
1	1.00	LOCATABLE MINERALS / MINING CLAIMS-NOT NEW-UNADJUD. ONE AUTH NO. ONLY / MINING CLAIM MONEY RECEIVED (455)	MAINT 2002 (2)	- n/a -	\$200.00
TOTAL:					\$200.00

PAYMENT INFORMATION			
1	AMOUNT:	\$200.00	POSTMARKED: 08/31/2001
	TYPE:	CHECK	RECEIVED: 09/04/2001
	CHECK NO:	3311	
	NAME:	PLATORO WEST LLC P.O. BOX 2654 DURANGO CO 81302	

REMARKS

CASE SERIAL NUMBER INFORMATION		
TRNS #	LINE #	CASES
390991	1	AMC340146/\$200.00

This receipt was generated by the automated BLM Collections and Billings System and is a paper representation of a portion of the official electronic record contained therein.

POSTMARKED
TIMELY

Receipt #: 177756

Lead #: 336282, 335881, 335759
340146, 33942-5

Amount Received: 600.00

Date: 8/28/2000

Transaction #: 191043

AMC #	Code	\$\$\$\$
339627	482	100
340146 - 340147		200
335760		100
335881		100
336284		100

AMC #	Code	\$\$\$\$

Total: 600

31 AUG 2000

- 480---POL-----\$5
- 481---NOI-----\$5
- 482---Maint.---\$100
- 396---Trf.-----\$5
- 635---Amd.-----\$5
- 379---Refund

Entered: [Signature] _____
 Date

Verified: [Signature] 9-12-00
 Date

Sent to Accounts: 9-12-00
 Date

Earned by Accounts: _____
 Date



25 August 2000

USDI-Arizona BLM Office
222 N. Central Avenue
Phoenix, AZ 85004-2203

Re: 2001 Maintenance Fees for Unpatented Mining Claims

I have enclosed an Arizona Affidavit of Payment of Claim Maintenance Fees and Notice of Intent to Hold Unpatented Claims for the Year Ending September 1, 2001 for the following project along with a check for \$ 300.00 for the annual fee. The original documents have been sent to the county for recording. These claims are owned by James D. Malone. Platoro West Incorporated is acting as Mr. Malone's agent in this matter.

COUNTY	PROJECT	CLAIMS	BLM FEES
YAVAPAI	HYGRADE	3	300.00
TOTAL NUMBER OF CLAIMS/FEES:		3	\$ 300.00

If there are any questions you may contact me at the letterhead address and phone.

Sincerely,

William M. Sheriff
Exploration Manager

ARIZONA
STATE OFFICE
PHOENIX, ARIZONA

Aug 28 10 45 AM '00

RECEIVED
BUREAU OF
LAND MANAGEMENT

3-29-00

RECORDED AT THE REQUEST OF
AND WHEN RECORDED RETURN TO:


Platoro West Incorporated, *agent for:*
James D. Malone
P. O. Box 2654
Durango, CO 81302

**ARIZONA AFFIDAVIT OF PAYMENT
OF CLAIM MAINTENANCE FEES AND NOTICE OF INTENT TO HOLD
UNPATENTED CLAIMS FOR THE YEAR ENDING SEPTEMBER 1, 2001
James D. Malone**

THE UNDERSIGNED, on behalf of James D. Malone, Post Office Box 286, Imlay, NV 89418, being first duly sworn, deposes and says that he is a citizen of the United States and more than eighteen years of age, residing in La Plata County, Colorado, and that in accordance with 30 U.S.C. § 28f to 28k and 43 C.F.R. Part 3830 and to the extent applicable to any of the Claims, the Act of August 11, 1955, 69 Stat. 681 and 43 C.F.R. Part 3730, and the Act of April 8, 1948, 62 Stat. 162 and 43 C.F.R. Subpart 3821 does hereby submit with this filing the maintenance fee required therein. A maintenance fee of One Hundred Dollars (\$100.00) is hereby paid by Platoro West Incorporated as agent for James D. Malone, for the assessment year ending September 1, 2001, for each of the unpatented mining claims further described on each Exhibit "A" attached hereto and made a part hereof by this reference. Said fee was paid in lieu of the annual assessment work requirements and was paid for the claims described herein which are owned, leased, worked, controlled, or claimed by Mr. Malone for the valuable mineral contained therein, and it is the intent of Mr. Malone for himself or for the benefit of the owner or owners of the unpatented mining claims if different from Mr. Malone to continue to hold and develop these claims.

IN WITNESS WHEREOF, this instrument was executed as of the 25th day of August, 2000.


Platoro West Incorporated, *agent for:*
James D. Malone

By: 
WILLIAM M. SHERIFF, President
Platoro West Incorporated

STATE OF COLORADO)
) ss.
COUNTY OF LA PLATA)

The foregoing instrument was acknowledged before me this 25th day of August, 2000, by William M. Sheriff, as president of Platoro West Incorporated, on behalf of James D. Malone.

My commission expires August 31, 2002.


Stephanie A. McKay
Notary Public for the State of Colorado,
County of La Plata

RECEIVED
BUREAU OF
LAND MANAGEMENT

AUG 28 10 45 AM '00

ARIZONA
STATE OFFICE
PHOENIX, ARIZONA

HYGRADE PROJECT

EXHIBIT "A"

**James D. Malone
25 AUGUST 2000**

3 UNPATENTED LODE CLAIMS SITUATED IN SECTION 29 TOWNSHIP 10 NORTH,
RANGE 4 WEST, G&SRB&M, YAVAPAI COUNTY, STATE OF ARIZONA.

<u>CLAIM NAME</u>	<u>BOOK</u>	<u>PAGE</u>	<u>BLM SERIAL #</u>
Hygrade #6	3070	764	335760
Hygrade #8	3097	606	335881
Hygrade #12	3097	602	336286

ENTERED INTO COMPUTER

31 AUG 2000

ARIZONA
STATE OFFICE
PHOENIX, ARIZONA

AUG 28 10 45 AM '00

RECEIVED
BUREAU OF
LAND MANAGEMENT

VERIFIED

8-9-00



22 August 2000

USDI-Arizona BLM Office
222 N. Central Avenue
Phoenix, AZ 85004-2203

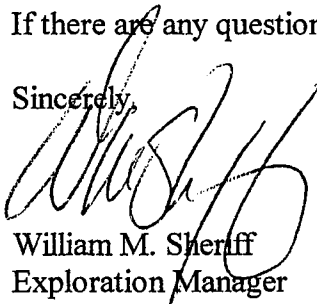
Re: 2001 Maintenance Fees for Unpatented Mining Claims

I have enclosed an Arizona Affidavit of Payment of Claim Maintenance Fees and Notice of Intent to Hold Unpatented Claims for the Year Ending September 1, 2001 for the following project along with a check for \$ 200.00 for the annual fee. The original documents have been sent to the county for recording.

COUNTY	PROJECT	CLAIMS	BLM FEES
YAVAPAI	CHLORIDE	2	200.00
TOTAL NUMBER OF CLAIMS/FEES:		2	\$ 200.00

If there are any questions you may contact me at the letterhead address and phone.

Sincerely,



William M. Sherff
Exploration Manager

ARIZONA
STATE OFFICE
PHOENIX, ARIZONA

Aug 28 10 45 AM '00

RECEIVED
BUREAU OF
LAND MANAGEMENT

2 SAM

RECORDED AT THE REQUEST OF
AND WHEN RECORDED RETURN TO:

Platoro West, LLC
P. O. Box 2654
Durango, CO 81302


**ARIZONA AFFIDAVIT OF PAYMENT
OF CLAIM MAINTENANCE FEES AND NOTICE OF INTENT TO HOLD
UNPATENTED CLAIMS FOR THE YEAR ENDING SEPTEMBER 1, 2001
PLATORO WEST, LLC**

THE UNDERSIGNED, on behalf of Platoro West, LLC, Post Office Box 2654, Durango, Colorado 81302, being first duly sworn, deposes and says that he is a citizen of the United States and more than eighteen years of age, residing in La Plata County, Colorado, and that in accordance with 30 U.S.C. § 28f to 28k and 43 C.F.R. Part 3830 and to the extent applicable to any of the Claims, the Act of August 11, 1955, 69 Stat. 681 and 43 C.F.R. Part 3730, and the Act of April 8, 1948, 62 Stat. 162 and 43 C.F.R. Subpart 3821 does hereby submit with this filing the maintenance fee required therein. A maintenance fee of One Hundred Dollars (\$100.00) is hereby paid by Platoro West, LLC, for the assessment year ending September 1, 2001, for each of the unpatented mining claims further described on Exhibit "A" attached hereto and made a part hereof by this reference. Said fee was paid in lieu of the annual assessment work requirements and was paid for the claims described herein which are owned, leased, worked, controlled, or claimed by Platoro for the valuable mineral contained therein, and it is the intent of Platoro for itself or for the benefit of the owner or owners of the unpatented mining claims if different from Platoro to continue to hold and develop these claims.

IN WITNESS WHEREOF, this instrument was executed as of the 22nd day of August, 2000.

PLATORO WEST, LLC

By:


WILLIAM M. SHERIFF,
Exploration Manager

ARIZONA
STATE OFFICE
PHOENIX, ARIZONA

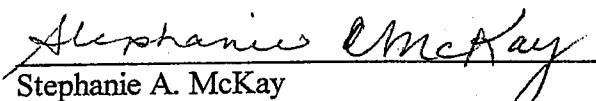
AUG 28 10 46 AM '00

RECEIVED
BUREAU OF
LAND MANAGEMENT

STATE OF COLORADO)
) ss.
COUNTY OF LA PLATA)

The foregoing instrument was acknowledged before me this 22nd day of August, 2000, by William M. Sheriff on behalf of Platoro West, LLC.

My commission expires August 31st, 2002.


Stephanie A. McKay
Notary Public for the State of Colorado,
County of La Plata

CHLORIDE PROJECT - SUNRISE CLAIMS

EXHIBIT "A"

**PLATORO WEST, LLC
22 AUGUST 2000**

2 UNPATENTED LODGE CLAIMS SITUATED IN SECTION 5 TOWNSHIP 23 NORTH,
RANGE 18 WEST, G&SRB&M, MOHAVE COUNTY, STATE OF ARIZONA.

<u>CLAIM NAME</u>	<u>BOOK</u>	<u>PAGE</u>	<u>BLM SERIAL #</u>
Sunrise #1	2713	610,611	340146
Sunrise #2	2713	612,613	340147

ARIZONA
STATE OFFICE
PHOENIX, ARIZONA

AUG 28 10 46 AM '00

RECEIVED
BUREAU OF
LAND MANAGEMENT

ENTERED INTO COMPUTER

31 AUG 2000

VERIFIED

So 9/12/00

25 August 2000

USDI-Arizona BLM Office
222 N. Central Avenue
Phoenix, AZ 85004-2203


Re: 2001 Maintenance Fees for Unpatented Mining Claims

I have enclosed an Arizona Affidavit of Payment of Claim Maintenance Fees and Notice of Intent to Hold Unpatented Claims for the Year Ending September 1, 2001 for the following project along with a check for \$ 100.00 for the annual fee. The original documents have been sent to the appropriate county for recording.

COUNTY	PROJECT	CLAIMS	BLM FEES
YAVAPAI	YARNELL	1	100.00
TOTAL NUMBER OF CLAIMS/FEES:		1	\$ 100.00

If there are any questions you may contact me at the letterhead address and phone.

Sincerely,



William M. Sheriff

RECEIVED
BUREAU OF
LAND MANAGEMENT
Aug 28 10 46 AM '00
ARIZONA
STATE OFFICE
PHOENIX, ARIZONA


RECORDED AT THE REQUEST OF
AND WHEN RECORDED RETURN TO:

William M. Sheriff
P. O. Box 2654
Durango, CO 81302

**ARIZONA AFFIDAVIT OF PAYMENT
OF CLAIM MAINTENANCE FEES AND NOTICE OF INTENT TO HOLD
UNPATENTED CLAIMS FOR THE YEAR ENDING SEPTEMBER 1, 2001
William M. Sheriff**

THE UNDERSIGNED, William M. Sheriff, Post Office Box 2654, Durango, Colorado 81302, being first duly sworn, deposes and says that he is a citizen of the United States and more than eighteen years of age, residing in La Plata County, Colorado, and that in accordance with 30 U.S.C. § 28f to 28k and 43 C.F.R. Part 3830 and to the extent applicable to any of the Claims, the Act of August 11, 1955, 69 Stat. 681 and 43 C.F.R. Part 3730, and the Act of April 8, 1948, 62 Stat. 162 and 43 C.F.R. Subpart 3821 does hereby submit with this filing the maintenance fee required therein. A maintenance fee of One Hundred Dollars (\$100.00) is hereby paid by William M. Sheriff, for the assessment year ending September 1, 2001, for each of the unpatented mining claims further described on Exhibit "A" attached hereto and made a part hereof by this reference. Said fee was paid in lieu of the annual assessment work requirements and was paid for the claims described herein which are owned, leased, worked, controlled, or claimed by William M. Sheriff for the valuable mineral contained therein, and it is the intent of Mr. Sheriff for himself or for the benefit of the owner or owners of the unpatented mining claims if different from Mr. Sheriff to continue to hold and develop these claims.

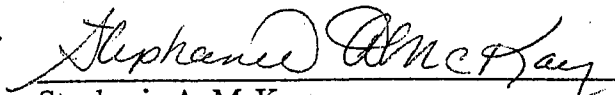
IN WITNESS WHEREOF, this instrument was executed as of the 22nd day of August, 2000.

By: 
WILLIAM M. SHERIFF

STATE OF COLORADO)
) ss.
COUNTY OF LA PLATA)

The foregoing instrument was acknowledged before me this 22nd day of August, 2000, by William M. Sheriff.

My commission expires August 31st, 2002.


Stephanie A. McKay
Notary Public for the State of Colorado,
County of La Plata

RECEIVED
BUREAU OF
LAND MANAGEMENT

Aug 28 10 46 AM '00

ARIZONA
STATE OFFICE
PHOENIX, ARIZONA

YARNELL PROJECT - MANZANITA CLAIM

EXHIBIT "A"

**William M. Sheriff
22 AUGUST 2000**

1 UNPATENTED LODGE CLAIM SITUATED IN SECTIONS 27 AND 28 TOWNSHIP 11
NORTH, RANGE 4 WEST, G&SRB&M, YAVAPAI COUNTY, STATE OF ARIZONA.

<u>CLAIM NAME</u>	<u>BOOK</u>	<u>PAGE</u>	<u>BLM SERIAL #</u>
Manzanita #1	3189	902	339627

ENTERED INTO COMPUTER

102 AUG 2000

ARIZONA
STATE OFFICE
PHOENIX, ARIZONA

AUG 28 10 46 AM '00

RECEIVED
BUREAU OF
LAND MANAGEMENT

VERIFIED

Ja 9-12-00

United States Department of the Interior
Bureau of Land Management
 BUSINESS & SUPPORT SVCS DIV
 222 N CENTRAL AVE
 PHOENIX, AZ 85004 -2203
 Phone: (602) 417-9200

Receipt	
No.	177756

Transaction #: 191043
Date of Transaction: 08/28/2000

CUSTOMER: PLATORO WEST INC
 BOX 2654
 DURANGO, CO 80302

LINE #	QTY	COMMODITY / SUBJECT / ACTION / PRODUCT	REMARKS	UNIT PRICE	TOTAL
1	1	LOCATABLE MINERALS / MINING CLAIMS-ACCOUNTS/UNADJUDICATED / MINING CLAIM MONEY RECEIVED (455)	MAINT 2001 (6)	- n/a -	\$600.00
TOTAL:					\$600.00

PAYMENT INFORMATION			
1	AMOUNT:	\$300.00	POSTMARKED: 08/24/2000
	TYPE:	CHECK	RECEIVED: 08/28/2000
	CHECK NO:	6095	
	NAME:	PLATORO WEST INCORPORATED BOX 2654 DURANGO CO 80302	
2	AMOUNT:	\$100.00	POSTMARKED: 08/24/2000
	TYPE:	CHECK	RECEIVED: 08/28/2000
	CHECK NO:	6148	
	NAME:	SHERIFF, WILLIAM M BOX 2654 DURANGO CO 80302	
3	AMOUNT:	\$200.00	POSTMARKED: 08/24/2000
	TYPE:	CHECK	RECEIVED: 08/28/2000
	CHECK NO:	3288	
	NAME:	PLATORO WEST LLC BOX 2654 DURANGO CO 80302	

REMARKS

CASE SERIAL NUMBER INFORMATION		
TRNS #	LINE #	CASES
191043	1	AMC335760

This receipt was generated by the automated BLM Collections and Billings System and is a paper representation of a portion of the official electronic record contained therein.

340146



PLATORO WEST, LLC

19 August 1999

USDI-Arizona BLM Office
222 N. Central Avenue
Phoenix, AZ 85004-2203

RECEIVED
BUREAU OF
LAND MANAGEMENT
Aug 23 10 06 AM '99
ARIZONA
STATE OFFICE
PHOENIX, AZ 85004

Re: 1999 Maintenance Fees for Unpatented Mining Claims

I have enclosed an Arizona Affidavit of Payment of Claim Maintenance Fees and Notice of Intent to Hold Unpatented Claims for the Year Ending September 1, 2000 for the following project along with a check for \$ 200.00 for the annual fee. The original documents have been sent to the appropriate county for recording.

COUNTY	PROJECT	CLAIMS	BLM FEES
MOHAVE	CHLORIDE	2	200.00
TOTAL NUMBER OF CLAIMS/FEES:		2	\$ 200.00

If there are any questions you may contact me at the letterhead address and phone.

Sincerely,


William M. Sheriff
Exploration Manager

ENTERED INTO COMPUTER

EB 10/12/99 

RECORDED AT THE REQUEST OF
AND WHEN RECORDED RETURN TO:

Platoro West, LLC
P. O. Box 2654
Durango, CO 81302


RECEIVED
BUREAU OF
LAND MANAGEMENT
Aug 23 10 06 AM '99
ARIZONA
STATE OF THE
MINING
ARIZONA

**ARIZONA AFFIDAVIT OF PAYMENT
OF CLAIM MAINTENANCE FEES AND NOTICE OF INTENT TO HOLD
UNPATENTED CLAIMS FOR THE YEAR ENDING SEPTEMBER 1, 2000
PLATORO WEST, LLC**

THE UNDERSIGNED, on behalf of Platoro West, LLC, Post Office Box 2654, Durango, Colorado 81302, being first duly sworn, deposes and says that he is a citizen of the United States and more than eighteen years of age, residing in La Plata County, Colorado, and that in accordance with 30 U.S.C. § 28f to 28k and 43 C.F.R. Part 3830 and to the extent applicable to any of the Claims, the Act of August 11, 1955, 69 Stat. 681 and 43 C.F.R. Part 3730, and the Act of April 8, 1948, 62 Stat. 162 and 43 C.F.R. Subpart 3821 does hereby submit with this filing the maintenance fee required therein. A maintenance fee of One Hundred Dollars (\$100.00) is hereby paid by Platoro West, LLC, for the assessment year ending September 1, 2000, for each of the unpatented mining claims further described on Exhibit "A" attached hereto and made a part hereof by this reference. Said fee was paid in lieu of the annual assessment work requirements and was paid for the claims described herein which are owned, leased, worked, controlled, or claimed by Platoro for the valuable mineral contained therein, and it is the intent of Platoro for itself or for the benefit of the owner or owners of the unpatented mining claims if different from Platoro to continue to hold and develop these claims.

IN WITNESS WHEREOF, this instrument was executed as of the 19th day of August, 1999.


PLATORO WEST, LLC

By: 
WILLIAM M. SHERIFF,
Exploration Manager

STATE OF COLORADO)
) ss.
COUNTY OF LA PLATA)

The foregoing instrument was acknowledged before me this 19th day of August, 1999, by William M. Sheriff on behalf of Platoro West, LLC.

My commission expires October 12th, 1999.


Jackie Stahlecker
Notary Public for the State of Colorado,
County of La Plata

CHLORIDE PROJECT - SUNRISE CLAIMS

EXHIBIT "A"

**PLATORO WEST, LLC
19 AUGUST 1999**

2 UNPATENTED LODGE CLAIMS SITUATED IN SECTION 5 TOWNSHIP 23 NORTH,
RANGE 18 WEST, G&SRB&M, MOHAVE COUNTY, STATE OF ARIZONA.

<u>CLAIM NAME</u>	<u>BOOK</u>	<u>PAGE</u>	<u>BLM SERIAL #</u>
Sunrise #1	2713	610,611	340146
Sunrise #2	2713	612,613	340147

ARIZONA
STATE CLERK
PHOENIX, ARIZONA

Aug 23 10 05 AM '99

RECEIVED
BUREAU OF
LAND MANAGEMENT

UNITED STATES
DEPARTMENT OF THE INTERIOR
BUREAU OF LAND MANAGEMENT

RECEIPT AND ACCOUNTING ADVICE NO. 2296778

CLAIM MAINTENANCE FEE 2000

2 1 13

200.00

Subject:

Applicant: PLATORA WEST LLC
PO BOX 2654
DURANGO CO 81302

CK 3193
970-385-5833

Remitter:

Assignor:

LEASE MANAGEMENT DATA NEW UPDATE PAYMENT

ORIGINAL SERIAL NO.	ASG.	TYPE	ST.	CTY.	FUND SYMBOL	ACRES/UNITS	RATE
AMC 340146 & 340147							

AMOUNT	ANV. DATE	EXP. DATE	BILL CYC.	S/C	DISTRICT	NEXT BILL	MISC. DATA	U of M	ACTUAL UNITS

ASSIGNMENT SERIAL NO.	ASG.	TYPE	ST.	CTY.	FUND SYMBOL	ACRES/UNITS	RATE

AMOUNT	ANV. DATE	EXP. DATE	BILL CYC.	S/C	DISTRICT	NEXT BILL	MISC. DATA	U of M	ACTUAL UNITS

APPLY REMITTANCE			
ACTION	FUND SYMBOL	CTY.	AMOUNT
FILING FEE			
RENTAL			
UNEARNED			
REFUND			
TOTAL			
AMOUNT DUE			

Remarks:

BY: _____ DATE: _____

Lease in Escrow?
 KGS? Of Interest?
 Auto Escalates? Operating Rights?
 Auto Renew? Operator
 Bond Filed?

FOR MMS USE ONLY

BILLEE NUMBER	FOREST REFUGE
OCS SECTION CODE	

340146



PLATORO WEST, LLC

August 10, 1998


RECEIVED
BUREAU OF
LAND MANAGEMENT
AUG 13 9 42 AM '98
ARIZONA
STATE OF THE
FEDERAL LANDS
ARIZONA

USDI - Arizona BLM Office
222 North Central Avenue, Public Room
Phoenix, Arizona 85004-2208

Re: 1999 Maintenance Fees for Unpatented Mining Claims

I have enclosed an Arizona *Affidavit of Payment of Claim Maintenance Fees and Notice of Intent to Hold Unpatented Claims for the Year Ending September 1, 1999*, for the following project along with a check for \$200 for the annual fee. The original document will be sent to the county to be recorded.

COUNTY	PROJECT	CLAIMS	BLM FEE
MOHAVE	CHLORIDE	2	\$ 200.00
TOTAL CLAIMS/FEES		2	\$ 200.00


WILLIAM M. SHERIFF
Vice President, Exploration

RECORDED AT THE REQUEST OF
AND WHEN RECORDED RETURN TO:

Platoro West LLC
P. O. Box 2654
Durango, CO 81302

RECEIVED
BUREAU OF
LAND MANAGEMENT
ARIZONA
STATE OFFICE
PHOENIX, ARIZONA
Aug 13 9 42 AM '99

**ARIZONA AFFIDAVIT OF
PAYMENT OF CLAIM MAINTENANCE FEES
AND NOTICE OF INTENT TO HOLD UNPATENTED CLAIMS
FOR THE YEAR ENDING SEPTEMBER 1, 1999
PLATORO WEST, LLC**

THE UNDERSIGNED, on behalf of Platoro West, LLC, Post Office Box 12650, Prescott, Arizona 86304, being first duly sworn, deposes and says that he is a citizen of the United States and more than eighteen years of age, residing in La Plata County, Colorado, and that in accordance with the 1993 Omnibus Budget Reconciliation Act, Public Law No. 103-66, 107 Stat. 312, 405, and 43 C.F.R. Part 3830 and, to the extent applicable to any of the Claims, the Act of August 11, 1995, 69 Stat. 681 and 43 C.F.R. Part 3730, and the Act of April 8, 1948, 62 Stat. 162 and 43 C.F.R. Subpart 3821; One Hundred Dollars in maintenance fees were paid by Platoro West, LLC, for the assessment year ending at 12:00 noon on September 1, 1999, for each of the unpatented mining claims further described on Exhibit "A" attached hereto and made a part hereof by this reference. Said fee was paid in lieu of the annual assessment work and filing requirements of 30 U.S.C. §28-28(e) and 43 U.S.C. §1744(a) and (c); and was paid for the claims described herein which are owned, leased, worked, controlled, or claimed by Platoro for the valuable mineral contained therein, and it is the intent of Platoro for itself or for the benefit of the owner or owners of the unpatented mining claims if different from Platoro to continue to hold and develop these claims.

IN WITNESS WHEREOF, this instrument was executed as of the 10th day of August, 1998.

Platoro West, LLC

By


William M. Sheriff

WILLIAM M. SHERIFF
Vice President, Exploration

STATE OF COLORADO)
) ss.
COUNTY OF LA PLATA)

The foregoing instrument was acknowledged before me this 10th day of August, 1998, by William M. Sheriff on behalf of Platoro West, LLC

My commission expires: ~~December~~ 13, 1998



Mark T. Wiechmann

Mark T. Wiechmann
Notary Public for the State of Colorado,
County of La Plata

CHLORIDE PROJECT - SUNRISE CLAIMS

EXHIBIT "A"

PLATORO WEST, LLC
10 AUG 1998

2 UNPATENTED LODGE CLAIMS SITUATED IN SECTION 5, TOWNSHIP 23 NORTH, RANGE
18 WEST, G&SRB&M, MOHAVE COUNTY, STATE OF ARIZONA.

<u>CLAIM NAME</u>	<u>BOOK</u>	<u>PAGES</u>	<u>BLM SERIAL #</u>
SUNRISE #1	2713	610, 611	340146
SUNRISE #2	2713	612, 613	340147

RECEIVED
BUREAU OF
LAND MANAGEMENT
Aug 13 9 42 AM '98
ARIZONA
STATE OFFICE
PHOENIX, ARIZONA

VERIFIED

AUG 25 1998

ENTERED IN COMPUTER

8/17/98

UNITED STATES
DEPARTMENT OF THE INTERIOR
BUREAU OF LAND MANAGEMENT

RECEIPT AND ACCOUNTING ADVICE

NO. 2389332 04

TC/AZ

08/14/98

Subject: CLAIM MAINTENANCE FEE 1999 - 2

2 8 13

200.00

Applicant:

PLATORO WEST LLC
BOX 2654
DURANGO CO 81302

CK T-3

Remitter: 970 385-5833

Assignor:

LEASE MANAGEMENT DATA NEW UPDATE PAYMENT

ORIGINAL SERIAL NO.	ASG.	TYPE	ST.	CTY.	FUND SYMBOL	ACRES/UNITS	RATE
AMC 340146-340147							

AMOUNT	ANV. DATE	EXP. DATE	BILL CYC.	S/C	DISTRICT	NEXT BILL	MISC. DATA	U of M	ACTUAL UNITS

ASSIGNMENT SERIAL NO.	ASG.	TYPE	ST.	CTY.	FUND SYMBOL	ACRES/UNITS	RATE

AMOUNT	ANV. DATE	EXP. DATE	BILL CYC.	S/C	DISTRICT	NEXT BILL	MISC. DATA	U of M	ACTUAL UNITS

APPLY REMITTANCE				Remarks:
ACTION	FUND SYMBOL	CTY.	AMOUNT	
FILING FEE				
RENTAL				
UNEARNED				
REFUND				
TOTAL				
AMOUNT DUE				

BY:

DATE:

Lease in Escrow?
 KGS? Of Interest?
 Auto Escalates? Operating Rights?
 Auto Renew? Operator
 Bond Filed?

FOR MMS USE ONLY

BILLEE	FOREST REFUGE
NUMBER	
OCS SECTION	
CODE	



August 18, 1997

RECEIVED
BUREAU OF
LAND MANAGEMENT
Aug 26 9 59 AM '97
ARIZONA
STATE OFFICE
PHOENIX, ARIZONA

USDI - Arizona BLM Office
222 North Central Avenue, Public Room
Phoenix, Arizona 85004-2208

Re: 1998 Maintenance Fees for Unpatented Mining Claims

I have enclosed an Arizona *Affidavit of Payment of Claim Maintenance Fees and Notice of Intent to Hold Unpatented Claims for the Year Ending September 1, 1998* for the following project along with a check for \$200 for the annual fee. The original document will be sent to the county to be recorded.

COUNTY	PROJECT	CLAIMS	BLM FEE
MOHAVE	CHLORIDE	2	\$ 200.00
TOTAL CLAIMS/FEES		2	\$ 200.00


WILLIAM M. SHERIFF
Vice President, Exploration

ENTERED IN COMPUTER
9/15/97 

CHLORIDE PROJECT - SUNRISE CLAIMS

EXHIBIT "A"

PLATORO WEST, LLC

18 AUG 1997

2 UNPATENTED LODE CLAIMS SITUATED IN SECTION 5, TOWNSHIP 23 NORTH,
RANGE 18 WEST, G&SRB&M, MOHAVE COUNTY, STATE OF ARIZONA.

<u>CLAIM NAME</u>	<u>BOOK</u>	<u>PAGES</u>	<u>BLM SERIAL #</u>
SUNRISE #1	2713	610, 611	340146
SUNRISE #2	2713	612, 613	340147

ARIZONA
STATE OFFICE
PHOENIX, ARIZONA

AUG 26 9 59 AM '97

RECEIVED
BUREAU OF
LAND MANAGEMENT

RECEIVED
BUREAU OF
LAND MANAGEMENT

AUG 26 9 59 AM '97

ARIZONA
STATE OFFICE
PHOENIX, ARIZONA

RECORDED AT THE REQUEST OF
AND WHEN RECORDED RETURN TO:

Platoro West LLC
P. O. Box 2654
Durango, CO 81302


ARIZONA AFFIDAVIT OF
PAYMENT OF CLAIM MAINTENANCE FEES
AND NOTICE OF INTENT TO HOLD UNPATENTED CLAIMS
FOR THE YEAR ENDING SEPTEMBER 1, 1998
PLATORO WEST, LLC

THE UNDERSIGNED, on behalf of Platoro West, LLC, Post Office Box 12650, Prescott, Arizona 86304, being first duly sworn, deposes and says that he is a citizen of the United States and more than eighteen years of age, residing in La Plata County, Colorado, and that in accordance with the 1993 Omnibus Budget Reconciliation Act, Public Law No. 103-66, 107 Stat. 405, One Hundred Dollars in maintenance fees were paid by Platoro West, LLC, for the assessment year ending at 12:00 noon on September 1, 1998, for each of the unpatented mining claims further described on Exhibit "A" attached hereto and made a part hereof by this reference. Said fee was paid in lieu of the annual assessment work requirements and was paid for the claims described herein which are owned, leased, worked, controlled, or claimed by Platoro for the valuable mineral contained therein, and it is the intent of Platoro for itself or for the benefit of the owner or owners of the unpatented mining claims if different from Platoro to continue to hold and develop these claims.

IN WITNESS WHEREOF, this instrument was executed as of the 18th day of August, 1997.

PLATORO WEST, LLC


By


WILLIAM M. SHERIFF,
Vice President, Exploration

STATE OF COLORADO)
) ss.
COUNTY OF LA PLATA)

The foregoing instrument was acknowledged before me this 18th day of August, 1997, by William M. Sheriff on behalf of Platoro West, LLC.

My commission expires: October 5th 1998


Kristen Crom
Notary Public for the State of Colorado,
County of La Plata

UNITED STATES
DEPARTMENT OF THE INTERIOR
BUREAU OF LAND MANAGEMENT

RECEIPT AND ACCOUNTING ADVICE

NO. 2372620 04

TC/AZ 08/26/97

Subject: CLAIM MAINTENANCE FEE 1998 - 2 2 59 13 200.00

Applicant:
PLATORD WEST LLC
BOX 12650
PRESCOTT AZ 86304

Remitter: CK 5160
520-541-9250

Assignor:

LEASE MANAGEMENT DATA NEW UPDATE PAYMENT

ORIGINAL SERIAL NO.	ASG.	TYPE	ST.	CTY.	FUND SYMBOL	ACRES/UNITS	RATE
AMC 340146-340147							

AMOUNT	ANV. DATE	EXP. DATE	BILL CYC.	S/C	DISTRICT	NEXT BILL	MISC. DATA	U of M	ACTUAL UNITS

ASSIGNMENT SERIAL NO.	ASG.	TYPE	ST.	CTY.	FUND SYMBOL	ACRES/UNITS	RATE

AMOUNT	ANV. DATE	EXP. DATE	BILL CYC.	S/C	DISTRICT	NEXT BILL	MISC. DATA	U of M	ACTUAL UNITS

APPLY REMITTANCE

ACTION	FUND SYMBOL	CTY.	AMOUNT
FILING FEE			
RENTAL			
UNEARNED			
REFUND			
TOTAL			
AMOUNT DUE			

Remarks:

BY: _____ DATE: _____

- Lease in Escrow?
- KGS? Of Interest?
- Auto Escalates? Operating Rights?
- Auto Renew? Operator
- Bond Filed?

FOR MMS USE ONLY

BILLEE	FOREST REFUGE
NUMBER	
OCS SECTION	
CODE	

RECEIVED
 BUREAU OF
 LAND MANAGEMENT
 AUG 20 10 04 AM '96
 ARIZONA
 STATE OFFICE
 PHOENIX, ARIZONA

MAINTENANCE FEE PAYMENT

\$100.00 MAINTENANCE FEE PAYMENT DUE ON OR BEFORE AUGUST 31, 19__
IN LIEU OF ASSESSMENT WORK FOR THE UPCOMING ASSESSMENT
YEAR BEGINNING SEPTEMBER 1 OF THE YEAR NOTED ABOVE.

BUREAU OF LAND MANAGEMENT
 ARIZONA STATE OFFICE
 3707 NORTH 7TH STREET
 PHOENIX, AZ 85014 (OR)
 P.O. BOX 16563, PHOENIX, AZ 85011

Ame 340146 Sr

COUNT: 1 \$ 100.00 INT: 2pm
FOR OFFICIAL USE ONLY

THE CLAIMS ARE SITUATED IN MULLAVE COUNTY, ARIZONA.

BLM SERIAL NUMBERS	NAMES OF CLAIMS OR SITES
A MC <u>340146</u> THRU A MC <u>340147</u> ✓	<u>SUNRISE NO 2, & SUNRISE NO. 1</u>
COUNTY BOOK/DOCKET <u>2713</u> , PAGE(S) OR FEE NO(S) <u>610-613</u>	
A MC _____ THRU A MC _____	
COUNTY BOOK/DOCKET _____, PAGE(S) OR FEE NO(S) _____	

(OR) IF NOT CONSECUTIVE NUMBERS LIST SEPARATELY BELOW:

BLM SERIAL NUMBERS	NAME OF CLAIMS/SITES	COUNTY BOOK/DOCKET & PAGE OR FEE NUMBER
A MC _____	_____	_____
A MC _____	_____	_____
A MC _____	_____	_____
A MC _____	_____	_____
A MC _____	_____	_____
A MC _____	_____	_____
A MC _____	_____	_____
A MC _____	_____	_____
A MC _____	_____	_____
A MC _____	_____	_____

CLAIMANT'S NAME: RONALD W. DRISCOLL

ADDRESS: P.O. Box 10548 CITY: PRESCOTT STATE: AZ

CHECK HERE IF THIS IS A CHANGE OF ADDRESS
 PHONE: (520) 541 9250 ZIP: 86304

SIGNATURE: [Signature]
 TO RECORD WITH THE COUNTY, ONE CLAIMANT OR THE AGENT MUST SIGN

LIST ALL ADDITIONAL OWNERS ON REVERSE SIDE OF THIS FORM

FOR OFFICIAL USE ONLY

ENTERED INTO COMPUTER: 9/16/96 SR ERS
DATE INITIALS VERIFIED

TIME STAMP

43 CFR 3833.0-5(e) (August 30, 1994) REQUIRES THAT THE NAMES OF ALL OF THE OWNERS AND THEIR CURRENT ADDRESSES SHALL BE IDENTIFIED ON ALL INSTRUMENTS REQUIRED TO BE RECORDED OR FILED BY THE REGULATIONS, 43 CFR SUBPART 3833.

CLAIMANT'S NAME: WILLIAM SHERIFF

ADDRESS: P.O. Box 2654 CITY: DURANGO STATE: CO.

CHECK HERE IF THIS IS CHANGE OF ADDRESS PHONE: (970) 247 5343 ZIP: 81301

CLAIMANT'S NAME: _____

ADDRESS: _____ CITY: _____ STATE: _____

CHECK HERE IF THIS IS CHANGE OF ADDRESS PHONE: () ZIP: _____

CLAIMANT'S NAME: _____

ADDRESS: _____ CITY: _____ STATE: _____

CHECK HERE IF THIS IS CHANGE OF ADDRESS PHONE: () ZIP: _____

CLAIMANT'S NAME: _____

ADDRESS: _____ CITY: _____ STATE: _____

CHECK HERE IF THIS IS CHANGE OF ADDRESS PHONE: () ZIP: _____

CLAIMANT'S NAME: _____

ADDRESS: _____ CITY: _____ STATE: _____

CHECK HERE IF THIS IS CHANGE OF ADDRESS PHONE: () ZIP: _____

CLAIMANT'S NAME: _____

ADDRESS: _____ CITY: _____ STATE: _____

CHECK HERE IF THIS IS CHANGE OF ADDRESS PHONE: () ZIP: _____

CLAIMANT'S NAME: _____

ADDRESS: _____ CITY: _____ STATE: _____

CHECK HERE IF THIS IS CHANGE OF ADDRESS PHONE: () ZIP: _____

UNITED STATES
DEPARTMENT OF THE INTERIOR
BUREAU OF LAND MANAGEMENT

RECEIPT AND ACCOUNTING ADVICE TO/AZ NO. **2228211**

CLAIM MAINTENANCE FEE 1997 - 2 2 43 13 200.00

Subject:
Applicant: RONALD DRISCOLL
BOX 10548
PRESCOTT AZ 86304

PLATORD WEST LLC
BOX 12650
Remitter: PRESCOTT AZ 86304

Assignor:

LEASE MANAGEMENT DATA									
<input type="checkbox"/> NEW <input type="checkbox"/> UPDATE <input type="checkbox"/> PAYMENT									
ORIGINAL SERIAL NO.	ASG.	TYPE	ST.	CTY.	FUND SYMBOL			ACRES/UNITS	RATE
AMC 340146-340147									

AMOUNT	ANV. DATE	EXP. DATE	BILL CYC.	S/C	DISTRICT	NEXT BILL	MISC. DATA	U of M	ACTUAL UNITS

ASSIGNMENT SERIAL NO.	ASG.	TYPE	ST.	CTY.	FUND SYMBOL			ACRES/UNITS	RATE

AMOUNT	ANV. DATE	EXP. DATE	BILL CYC.	S/C	DISTRICT	NEXT BILL	MISC. DATA	U of M	ACTUAL UNITS

APPLY REMITTANCE			
ACTION	FUND SYMBOL	CTY.	AMOUNT
FILING FEE			
RENTAL			
UNEARNED			
REFUND			
TOTAL			
AMOUNT DUE			

Remarks:
Amc 340146-147
SR

BY: _____ DATE: _____

- Lease in Escrow?
- KGS? Of Interest?
- Auto Escalates? Operating Rights?
- Auto Renew? Operator
- Bond Filed?

FOR MMS USE ONLY		
BILLEE	NUMBER	FOREST REFUGE
OCS SECTION		
CODE		

Form 370-41
(March 1984)

UNITED STATES
DEPARTMENT OF THE INTERIOR
BUREAU OF LAND MANAGEMENT

04

RECEIPT AND ACCOUNTING ADVICE TC/AZ NO. **22282146**

CLAIM MAINTENANCE FEE 1997 - 2 2 43 13 200.00

Subject:
Applicant: **RONALD DRISCOLL**
BOX 10548
PRESCOTT AZ 86304

PLATERO WEST LLC
BOX 12650
Remitter: **PRESCOTT AZ 86304**

Assignor:

LEASE MANAGEMENT DATA									
<input type="checkbox"/> NEW <input type="checkbox"/> UPDATE <input type="checkbox"/> PAYMENT									
ORIGINAL SERIAL NO.	ASG.	TYPE	ST.	CTY.	FUND SYMBOL			ACRES/UNITS	RATE
AMD 340146-340147									
AMOUNT	ANV. DATE	EXP. DATE	BILL CYC.	S/C	DISTRICT	NEXT BILL	MISC. DATA	U of M	ACTUAL UNITS
ASSIGNMENT SERIAL NO.	ASG.	TYPE	ST.	CTY.	FUND SYMBOL			ACRES/UNITS	RATE
AMOUNT	ANV. DATE	EXP. DATE	BILL CYC.	S/C	DISTRICT	NEXT BILL	MISC. DATA	U of M	ACTUAL UNITS

1mc 340146 Sp

APPLY REMITTANCE			
ACTION	FUND SYMBOL	CTY.	AMOUNT
FILING FEE			
RENTAL			
UNEARNED			
REFUND			
TOTAL			
AMOUNT DUE			

Remarks:

Sp

BY: _____ DATE: _____

- Lease in Escrow?
- KGS? Of Interest?
- Auto Escalates? Operating Rights?
- Auto Renew? Operator
- Bond Filed?

FOR MMS USE ONLY		
BILLEE	NUMBER	FOREST REFUGE
OCS SECTION		
CODE		

NOTICE!!

These documents have been scanned!

Do not place un-scanned documents beneath this notice!

Do not remove this notice from this file!

GPO Jacket No. 560-102
Print Order 61540
Rise Business Services, LLC
Job=AZ15 7/15/2019



Box Number= AZ15161



Claim Begin-End: AMC340146-AMC340147

5 Miscellaneous



AZ15161-2

AMC340117-AMC340956

EXHIBIT A

MOHAVE COUNTY

NAME OF CLAIM(S) OR SITE(S)	BLM SERIAL No(s).
SUNRISE NO 2	340146
SUNRISE NO 1	340147

TOTAL NUMBER OF CLAIMS = 2

RECEIVED
BLM AZ STATE OFFICE
2018 SEP 17 P 2:48
PHOENIX, ARIZONA

3 #4265434

Unpatented mining claims – No APN
Recorded at the request of and
when recorded return to:
Nevada Select Royalty, Inc.
c/o Parsons Behle Latimer
Attn. Rew Goodenow
50 Liberty Street, Suite 750
Reno, Nevada 89501

FEE# 2018041180

OFFICIAL RECORDS OF MOHAVE COUNTY
KRISTI BLAIR, COUNTY RECORDER
08/20/2018 10:46 AM Fee \$15.00
PAGE: 1 of 3

Exempt from property value affidavit requirements pursuant to ARS 11-1101 A.6.
The undersigned affirms that this document
does not contain the personal information of any person.

**Quitclaim Deed
Mohave County, AZ**

This Quitclaim Deed is made and entered into effective on the date stated below
by **WILLIAM M. SHERIFF**, an individual and **ESTATE OF RONALD W. DRISCOLL**, deceased (“Grantors”) and NEVADA SELECT ROYALTY, INC., a
Nevada corporation (the “Grantee”).

Grantors, for and in consideration of the sum of ten dollars (\$10.00), lawful
money of the United States of America, to Grantors paid by Grantee, and other good
and valuable consideration, the receipt of which is acknowledged, quitclaims to
Grantee and Grantee's successors and assigns forever, all of Grantors' right, title and
interest in and to those certain unpatented mining claims situated in Mohave County,
State of Arizona, and more particularly described in Exhibit A attached to and
incorporated by reference in this Quitclaim Deed.

Together with all dips, spurs, and angles, in and to all the ores, mineral-bearing
quartz, rock and earth or other deposits, and in and to all of the rights, privileges,
franchises, tenements, hereditaments and appurtenances belonging or appertaining to
the unpatented mining claims, including all after acquired title.

Grantors have executed this Quitclaim Deed effective on July 13, 2018.


William M. Sheriff

RECEIVED
BLM AZ STATE OFFICE
2018 SEP 17 P 2:48
PHOENIX, ARIZONA


ESTATE OF RONALD W. DRISCOLL

By: *Ronald W. Driscoll*
Its: Executor

STATE OF TEXAS)
)ss.
COUNTY OF DALLAS)

This Quitclaim Deed was acknowledged before me on July 13 2018, by William M. Sheriff, an individual.

[Signature]
Notary Public
My commission expire: 12/26/2021




RECEIVED
BLM AZ STATE OFFICE
2018 SEP 17 P 2:48
PRINCEX. ARIZONA

STATE OF Arizona)
)ss.
COUNTY OF Yavapai)

This Quitclaim Deed was acknowledged before me on August 9, 2018, by Kathleen Driscoll, as Executor of the Estate of Ronald W. Driscoll, deceased.

Celia Lay
Notary Public
My commission expire: 04-28-2020



NEVADA SELECT ROYALTY, INC.
P.O. BOX 18127
RENO, NV 89511

RENO NV 894

14 SEP 2018 PM 3 T




RECEIVED
BLM AZ STATE OFFICE

2018 SEP 17 P 2:47

PHOENIX, ARIZONA

ARIZONA STATE OFFICE
BUREAU OF LAND MANAGEMENT
J.N. CENTRAL AVE. STE 300
PHOENIX, AZ 85004

8500494441 0041



United States Department of the Interior
Bureau of Land Management
 DIV OF LANDS, MINRLS & ENERGY
 ONE N CENTRAL AVE
 PHOENIX, AZ 85004 -4427
 Phone: 602-417-9200

Receipt

No: 4265434

Transaction #: 4381109	
Date of Transaction: 09/18/2018	
CUSTOMER:	
NEVADA SELECT ROYALTY INC PO BOX 18127 RENO,NV 89511-0127 US	

LINE #	QTY	DESCRIPTION	REMARKS	UNIT PRICE	TOTAL
1	1.00	LOCATABLE MINERALS / MINING CLAIMS- NOT NEW-UNADJUD,ONE AUTH NO. ONLY / MINING CLAIM MONEY RECEIVED CASES: AMC340146/\$20.00	TRF/2	- n/a -	20.00
TOTAL:					\$20.00

PAYMENT INFORMATION			
1	AMOUNT:	20.00	POSTMARKED: N/A
	TYPE:	CHECK	RECEIVED: 09/18/2018
	CHECK NO:	1294	
	NAME:	NEVADA SELECT ROYALTY INC 197 N ARGYLE CRT RENO NV 89511 US	

REMARKS

This receipt was generated by the automated BLM Collections and Billing System and is a paper representation of a portion of the official electronic record contained therein.

CERTIFICATION OF VITAL RECORD

STATE OF ARIZONA

STATE OF ARIZONA
DEPARTMENT OF HEALTH SERVICES - OFFICE OF VITAL RECORDS
CERTIFICATE OF DEATH

State File NO. 102- 2014-047682

1. DECEDENT'S LEGAL NAME (FIRST, MIDDLE, LAST) RONALD WAYNE DRISCOLL			2. AKA'S (IF ANY)			3. DATE OF DEATH DECEMBER 02, 2014			
4. SEX MALE	5. SOCIAL SECURITY NUMBER: 072-38-9956	6. DATE OF BIRTH 12/14/1947	7. AGE 66	8. MONTHS UNDER 1 YEAR		9. DAYS UNDER 1 DAY		10. HOURS UNDER 1 DAY	11. MINUTES
12. PLACE OF DEATH - HOSPITAL: <input checked="" type="checkbox"/> INPATIENT <input type="checkbox"/> E.R./OUTPATIENT <input type="checkbox"/> DEAD ON ARRIVAL <input type="checkbox"/> NURSING HOME OR LONG TERM CARE FACILITY			13. PLACE OF DEATH - OTHER THAN HOSPITAL: <input type="checkbox"/> RESIDENCE <input type="checkbox"/> HOSPICE FACILITY <input type="checkbox"/> OTHER						
14. FACILITY NAME (OR STREET ADDRESS, IF NOT A FACILITY): ARIZONA HEART HOSPITAL				15. CITY, TOWN & ZIP CODE OR LOCATION OF DEATH: PHOENIX 85016			16. COUNTY OF DEATH: MARICOPA		
17. BIRTHPLACE (CITY AND STATE OR FOREIGN COUNTRY) ITHACA, NEW YORK			18. MARITAL STATUS AT TIME OF DEATH: MARRIED		19. NAME OF SURVIVING SPOUSE (MAIDEN NAME IF WIFE) KATHLEEN GILPATRICK				
20. DECEDENT'S USUAL RESIDENCE STREET ADDRESS: 734 E PINE KNOLL DR			21. CITY AND COUNTY: PRESCOTT, YAVAPAI			22. STATE ARIZONA		23. ZIP CODE 86303	24. EVER IN THE ARMED FORCES NO
25. WAS DECEDENT OF HISPANIC ORIGIN? <input checked="" type="checkbox"/> NO, NOT SPANISH, HISPANIC OR LATINO <input type="checkbox"/> YES, MEXICAN, MEXICAN AMERICAN, CHICANO <input type="checkbox"/> YES, PUERTO RICAN <input type="checkbox"/> YES, CUBAN <input type="checkbox"/> YES, OTHER (SPECIFY) <input type="checkbox"/> UNKNOWN			26. DECEDENT'S RACE(S): <input checked="" type="checkbox"/> WHITE <input type="checkbox"/> BLACK, AFRICAN AMERICAN <input type="checkbox"/> OTHER ASIAN (SPECIFY) <input type="checkbox"/> NATIVE HAWAIIAN <input type="checkbox"/> OTHER PACIFIC ISLANDER (SPECIFY) <input type="checkbox"/> ASIAN INDIAN <input type="checkbox"/> OTHER (SPECIFY) <input type="checkbox"/> CHINESE <input type="checkbox"/> FILIPINO <input type="checkbox"/> JAPANESE <input type="checkbox"/> GUAMANIAN OR CHAMORRO <input type="checkbox"/> KOREAN <input type="checkbox"/> VIETNAMESE <input type="checkbox"/> SAMOAN <input type="checkbox"/> AMERICAN INDIAN OR ALASKA NATIVE <input type="checkbox"/> UNKNOWN			27. IF AMERICAN INDIAN OR ALASKA NATIVE, SPECIFY UP TO 4 TRIBES. PRIMARY OR ENROLLED TRIBE: ADDITIONAL TRIBE: ADDITIONAL TRIBE: ADDITIONAL TRIBE:			
28. OCCUPATION: ASSETS MANAGER			29. FATHER'S NAME (FIRST, MIDDLE, LAST) JOHN DRISCOLL			30. MOTHER'S NAME (FIRST, MIDDLE, & LAST NAME PRIOR TO FIRST MARRIAGE) MABEL SHERMAN			
31. INFORMANT'S NAME KATHLEEN DRISCOLL			32. RELATIONSHIP SPOUSE	33. INFORMANT'S MAILING ADDRESS: 734 E PINE KNOLL DR, PRESCOTT, ARIZONA 86303					
34. NAME AND ADDRESS OF FUNERAL FACILITY: ABEL FUNERAL SERVICES 1627 N. 51ST AVE., PHOENIX, AZ				35. FUNERAL DIRECTOR: BRIAN J MCBRIDE, FUNERAL DIRECTOR			36. LICENSE NUMBER: F0792		
37. METHOD(S) OF DISPOSITION: CREMATION		38. NAME AND LOCATION OF 1st DISPOSITION FACILITY: CREMATION CENTER OF ARIZONA, PHOENIX, ARIZONA			39. NAME AND LOCATION OF 2nd DISPOSITION FACILITY: NONE				
MEDICAL CERTIFICATION SECTION CAUSE OF DEATH PART I									
IMMEDIATE CAUSE OF DEATH	40. A HYPOTENSIVE SHOCK						41. APPROXIMATE INTERVAL: UNKNOWN		
DUE TO OR AS A CONSEQUENCE OF:	42. B RUPTURED ABDOMINAL ANEURYSM						43. APPROXIMATE INTERVAL: UNKNOWN		
DUE TO OR AS A CONSEQUENCE OF:	44. C						45. APPROXIMATE INTERVAL:		
DUE TO OR AS A CONSEQUENCE OF:	46. D						47. APPROXIMATE INTERVAL:		
CAUSE OF DEATH PART II									
48. OTHER SIGNIFICANT CONDITIONS CONTRIBUTING TO DEATH BUT NOT RESULTING IN THE UNDERLYING CAUSES GIVEN ABOVE:				49. INJURY? NO	50. INJURY AT WORK? NO	51. MANNER OF DEATH NATURAL DEATH	52. TIME OF DEATH 1645		
				53. WAS AN AUTOPSY PERFORMED? NO	54. WERE AUTOPSY FINDINGS AVAILABLE TO COMPLETE THE CAUSE OF DEATH?				
CAUSE AND MANNER OF DEATH CERTIFICATION									
<input checked="" type="checkbox"/> Certifying Physician/Nurse Practitioner/Physician's Assistant - To the best of my knowledge, death occurred due to the cause(s) and manner stated. <input type="checkbox"/> Medical Examiner/Tribal Law Enforcement Authority - On the basis of examination, and/or investigation, in my opinion, death occurred at the time, date, and place, and due to the cause(s) and manner stated.			55. NAME OF PERSON COMPLETING CAUSE OF DEATH: VENKATESH G. RAMAIAH, M.D.				56. DATE CERTIFIED: 12/08/2014		
57. CERTIFIER'S ADDRESS: 2632 N 20TH ST PHOENIX, AZ 85006			58. NAME OF REGISTRAR: MICHELE CASTANEDA-MARTINEZ				59. DATE REGISTERED 12/12/2014		

DATE ISSUED: 12/15/2014

This is a true certification of the facts on file with the OFFICE OF VITAL RECORDS, ARIZONA DEPARTMENT OF HEALTH SERVICES, PHOENIX, ARIZONA
Revised 12/2012.

[Signature]
KHALEEL HUSSAINI
ASSISTANT STATE REGISTRAR

This copy not valid unless prepared on a form displaying the State Seal and impressed with the raised seal of the issuing agency.

Arizona
Department of
Health Services

ANY ALTERATION OR ERASURE VOIDS THIS DOCUMENT



Mail

Search bar with a magnifying glass icon and a 'More' button to the right.

COMPOSE

Primary

Social

Inbox (2)

Starred

Sent Mail

Drafts

1 - Refunds

2 - Amy

3 - Reann

4 - Letters

5 - Bonds

6 - CBS

7 - Pauline

More labels



Search people...

- Amy Thrower
- Amy Thrower
- blm_oc_masterna...
- Brent Squires
- Brown, Pauline
- dmsmith
- Jane Dunlap
- Myers, Reann
- Robert Mattson
- s7willia

- ASOWEB, BLM_AZ 1:30 pm
 - Fwd: [EXTERNAL] Sunrise Claims
ASOWEB Forwarded message From: Jerry E
- Brown, Mattson (2) 1:28 pm
 - Question
I did not take any documents from them boxe
- me 1:15 pm
 - Separation form Civil Service
Jane, I'm going leave my job at BLM. I plan t
- me, Smith (3) 12:06 pm
 - New Letters
Dawn, The EOY letters have bee [4 - Letters](#)
- Coladonato, Tina 11:27 am
 - Fwd: CBS Cancelled Check
Hi Brent, You authorized a refund for James
- Depestel, Amy Oct 24
 - Closure Spreadsheet - Medium
Here is your first closure spreadsheet. It has
- Elizabeth, me (3) Oct 24
 - [EXTERNAL] RE: Deeds
Your message To: Squires, Brent Subject: [E
- Gerald Davis (via Google. Oct 18
 - 920 Budget google spreadsheet
gtdavis@blm.gov has sent a message regarr
- Depestel, Brown (2) Oct 9
 - Update Letters with new fees
Thank you, will do. On Fri, Oct 5, 2018 at 11:

ASOWEB

----- Forwarded message -----

From: Jerry Baughman <jbaughman@elygoldinc.com>
 Date: Fri, Nov 9, 2018 at 11:54 AM
 Subject: [EXTERNAL] Sunrise Claims
 To: "blm_az_asoweb@blm.gov" <blm_az_asoweb@blm.gov>
 Cc: Trey Wasser <trey@elygoldinc.com>

Hi Brent Squires,


I have attached the death certificate as requested on your October 10, 2018 letter attached.

Can you now process the Deed to transfer the two Sunrise claims to Nevada Select Royalty, Inc

Call me on my cell if you have any questions: 702-592-6992

Thanks,
Jerry Baughman, P. Geo; CPG-10519
 President
 Nevada Select Royalty, Inc.
 P.O. Box 18127, Reno, Nevada 89511
 T 775-853-1913 | c 702-592-6992
 F 775-853-1914
 Email: jbaughman@elygoldinc.com
www.elygoldinc.com

2 Attachments



6-24-96

I would like to
file these claims
with your office.
Enclosed is a ~~check~~ check
\$290.00 to cover the
filing fee.

Rud D. All

RON & KATHY DRISCOLL
P. O. Box 10548
Prescott, AZ 86304-0548

RECEIVED
BUREAU OF
LAND MANAGEMENT

JUN 25 9 43 AM '96

ARIZONA
STATE OFFICE
PHOENIX, ARIZONA

PCN:0G246P1

DEPARTMENT OF THE INTERIOR

PAGE: 1

RUN TIME:15:15

BUREAU OF LAND MANAGEMENT

RUN DATE: 7/03/96

*Mohyde
7/3/96*

SELECTION CRITERIA

ADMINISTRATIVE STATE = AZ

CASE DISPOSITION = 1 2 3 4 5 6 7 8 9

MERIDIAN = 14 TOWNSHIP = 0230N RANGE = 0180W SECTION = 005

PCN:0G246P1

DEPARTMENT OF THE INTERIOR

PAGE: 1

RUN TIME:15:15:47

BUREAU OF LAND MANAGEMENT

RUN DATE: 7/03/96

STATE: ARIZONA

MTR INFORMATION REPORT

MDTY	MER	TWP	RNG	SEC	SRVY	SRVY	SRVY	CASE	C
ODE	SERIAL	NUMBER	DISP	TYPE	NUMB	SUFF	CASE	TYPE	C
					PENDING		SUBDIVISION		
							ACRES		
14	23 N	18 W	5	L			1;	285002	\
\\	AZA	5450	AUTH				1.140		
\\			A				SENE;		\
\\	AZA	10515	CLOS	L			1-4,6;	311111	\
\\			A				2320.240		
\\							SENW,S2NE,S2;		\
\\	AZA	16122	AUTH	A			NESW,E2NWSW,S2SW,N2SE;	286203	\
\\							5.580		
\\	AZA	16380		L			6;	285003	\
\\			A				0.459		
\\							NENWSW;		\
\\	AZA	19068		L			6;	286203	\
\\							0.390		
\\	AZA	25121	CLOS	A			SWSW;	292801	\
\\							0.100		
\\	AZA	25201		A			SW;	380913	\
\\							2.000		
\\	AZA	25404		1	01		N2;		\
\\							1.000		
\\	AZA	25461	AUTH	A			N2;		\
\\							1.000		
\\	AZPHX 0	34352		L			1,2;	285003	\
\\							447.680		
\\	AZPHX 0	78948		L			6;	285130	\
\\							1.000		
\\			A				SENW,S2NE;		\
\\	AZPHX 0	79151		A			S2;	281001	\
\\							107.500		
\\	AZPHX 0	81417		L			5;	287300	\
\\							4.060		

NOTICE!!

These documents have been scanned!

Do not place un-scanned documents beneath this notice!

Do not remove this notice from this file!

GPO Jacket No. 560-102
Print Order 61540
Rise Business Services, LLC
Job=AZ15 7/15/2019



Box Number= AZ15161



Claim Begin-End: AMC340146-AMC340147

6 Location Notices-Amendments and Supporting Documents



AZ15161-2

AMC340117-AMC340956

MINING CLAIM STATUS REPORT

✓ Bob
6/27/96
✓ Mallyde
7/3/96

Lead Serial No. A MC 340146 THROUGH A MC 340147

No. of Lode Claims 2

STATUS CHECKED BY ✓
Enter Action Code 669

No. of Placer Claims _____

No. of Association Placer
(Not Enough Locators Send Form Ltr.) _____

MTP CHECKED ✓
(Reduced Size Copy Enclosed)

No. of Mill Sites _____

ORCA GEO CHECKED ✓
(Copy Enclosed)

No. of Tunnel Sites _____

Timely Filed YES NO

WILDERNESS (WA) AREA CHECKED NA

Service Charge Correct YES NO
(This is Curable)

WHICH WA _____

Location Fee Correct YES NO

Maintenance Fee Correct YES NO

Amount Paid \$ 270.00

Shortage \$ _____ Overage \$ _____

Over-the-Counter _____ Mail ✓

Township(s) 23N

Range(s) 18W

Section(s) 5

GENERAL JURISDICTION OF: BLM ✓ (or) WHICH NATIONAL FOREST _____

Enter Code 880 On Split Estate Land (Show Type of Patent - SX, PX, SRHE etc)

Enter Code 267 For Stockraising Homestead When Proper Notice Has Been Filed

STATUS

CLAIMS PARTIALLY VOID: Private Minerals _____ Withdrawn _____ Other _____
NA

CLAIMS VOID: Private Minerals _____ Withdrawn _____ Other _____
NA

ADD: DATE RECEIVED, ACTION CODE 482, IN REMARKS: 1995, 1996, 1997, 1998

SPECIAL INSTRUCTIONS FOR DATA INPUT: _____

COMMENTS _____



9618969 BK 2713 PG 612
OFFICIAL RECORDS OF MOHAVE COUNTY, AZ
JOAN MC CALL, MOHAVE COUNTY RECORDER
04/09/96 11:12A PAGE 1 OF 2
RON DRISCOLL
RECORDING FEE 10.00

When recorded, mail to:

Name: RONALD W. DRISCOLL

Address: P.O. Box 10548

City/State/Zip Code: PRESCOTT, AZ. 86304

RECEIVED
BUREAU OF
LAND MANAGEMENT
JUN 25 9 43 AM '96
ARIZONA
STATE OF
PHOENIX, ARIZONA

Space above this line for Recorder's use

NOTICE OF MINING CLAIM

1. TYPE OF NOTICE: Location Amendment Relocation
2. TYPE OF CLAIM: Placer Lode Millsite Tunnelsite
3. The name and address of the Locator is
Name: RONALD W. DRISCOLL & WILLIAM SHERIFF
Address: P.O. Box 10548
City/State/Zip Code: PRESCOTT, AZ. 86304
4. The name of the claim is SUNRISE NO. 2
5. The date of the location is 4-9-96
6. The claim is 1500' feet long and 600 feet wide. The distance from the location monument to each end of the claim is 1490 feet in a NORTHWESTERLY direction and 10 feet in a SOUTHEASTERLY direction.
7. The general course of the claim is from the NORTHWEST to the SOUTHEAST.
8. The location of the claim is in Section 5, Township 23N, Range 18W, G. & S. 1/4 Base and Meridian, WALLAPAI Mining District, MOHAVE County, State of ARIZONA.
9. If amending or relocating, the previous claim name was _____ recorded in Docket(Book) _____ page(s) _____ Mining District, _____ County, State of _____.
10. The location of the claim with reference to a natural object or permanent monument is THE SOUTHWEST COR. IS APPROX. 2600' S63°W FROM THE SW COR. SEC. 5 T. 23N., R. 18W. (BRASS CAP)

RECEIVED
ARIZONA
JUN 25 2 45 PM '96

Dated: 4-9-96

[Signature]
Signature
P.O. Box 10548
Address
PRESCOTT, AZ 86304
City/State/Zip

K 513 PG 013 RECORDED PAGE 3 OF 3

MAP OF MINING CLAIM LOCATION

1. The name of the claim is SUNRISE NO. 2 ;
2. The SOUTHWEST corner of the claim is 2600 feet in a N63°E direction ^{FROM} to a survey monument or permanent natural object described as THE SW COR. OF SECS T. 23N R. 18W. (BRASS CAP) ;
3. The type of location monument is P.V.C. POST 2" IN DIA. 5' ABOVE GROUND ;
The type of corner end monuments are 2" DIA. P.V.C. PIPE. ;
4. The bearing and distance between the corners of the claim are beginning at the SOUTHWEST corner of the claim, 1500 feet in a NORTHWESTERLY direction to the NORTHWEST corner, then 600 feet in a NORTHEASTERLY direction to the NORTHEAST corner, then 1500 feet in a SOUTHEASTERLY direction to the SOUTHEAST corner, then 600 feet in a SOUTHWESTERLY direction to the point of beginning.

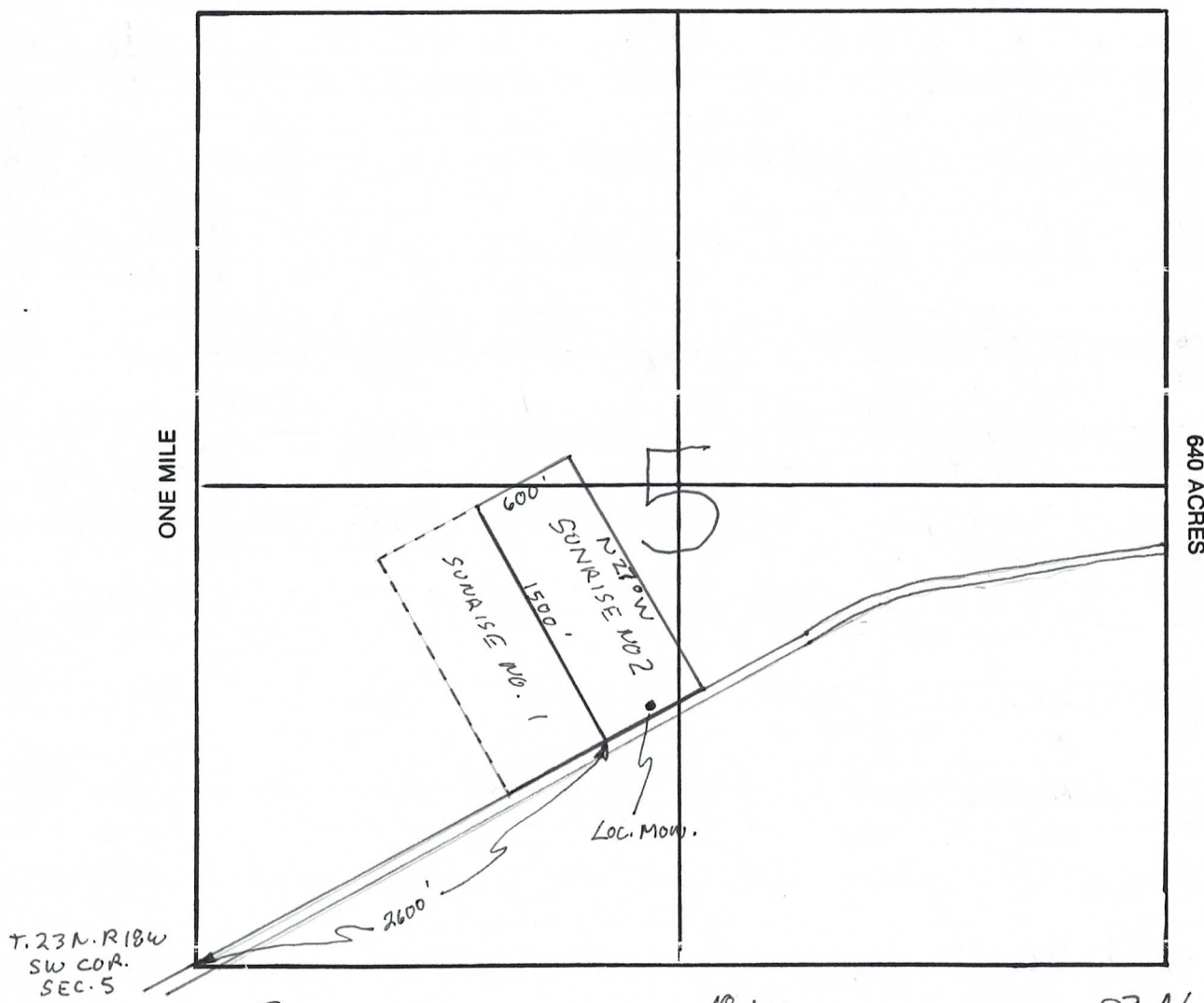
MAP

One inch = One thousand feet

North Arrow



ONE MILE



Section 5 Range 18 W Township 23 N
G. 9 S. 1 K. Base and Meridian
 Dated: 4-9-96 Signature [Handwritten Signature]

PAGE 2 OF 2
BK 2713 PG 613 FEE#961069

When recorded, mail to:

Name: RONALD W. DRISCOLL

Address: P.O. BOX 10548

Prescott, AZ 86304

City/State/Zip Code: PRESCOTT, AZ. 86304

MICROFILMED

INDEXED



9618968 BK 2713 PG 610
OFFICIAL RECORDS OF MOHAVE COUNTY, AZ
JOAN MC CALL, MOHAVE COUNTY RECORDER
04/09/96 11:11A PAGE 1 OF 2
RON DRISCOLL
RECORDING FEE 10.00

Space above this line for Recorder's use

NOTICE OF MINING CLAIM

RECEIVED
BUREAU OF
LAND MANAGEMENT
JUN 25 9 43 AM '96
ARIZONA
STATE OFFICE
PHOENIX, ARIZONA

1. TYPE OF NOTICE: Location Amendment Relocation

2. TYPE OF CLAIM: Placer Lode Millsite Tunnel site

3. The name and address of the Locator is

Name: RONALD W. DRISCOLL AND WILLIAM SHERIFF

Address: P.O. BOX 10548

City/State/Zip Code: PRESCOTT, AZ. 86304

4. The name of the claim is SUNRISE NO. 1

5. The date of the location is 4-9-96

6. The claim is 1500' feet long and 600' feet wide. The distance from the location monument to each end of the claim is 1490' feet in a NORTHWESTERLY direction and 10' feet in a SOUTHEASTERLY direction.

7. The general course of the claim is from the NORTHWEST to the SOUTHEAST

8. The location of the claim is in Section 5, Township 23N, Range 18W

G. & S. K. Base and Meridian,
WALLAPA Mining District, MOHAVE County,
State of ARIZONA

9. If amending or relocating, the previous claim name was _____ recorded in Docket(Book) _____ page(s) _____ Mining District, _____ County, State of _____

10. The location of the claim with reference to a natural object or permanent monument is THE SOUTHWEST COR. IS APPROX. 2000', S 63°W, FROM THE S.W. COR. OF SEC. 5, T23N, R. 18W (BRASS CAP)

Dated: 4-9-96

Ronald W. Driscoll
Signature

P.O. Box 10548
Address

PRESCOTT, AZ. 86304
City/State/Zip

BK 2713 PG 610
PAGE 3 OF 3

A
MC
340147

MAP OF MINING CLAIM LOCATION

1. The name of the claim is SUNRISE NO. 1 ;
2. The SOUTHWEST corner of the claim is 2000' feet in a N63°E direction ^{FROM} to a survey monument or permanent natural object described as THE SW. COR. OF SEC. 5
T.23N. R.18W. (BRASS CAP). ;
3. The type of location monument is P.V.C. POST 2" DIA. 4' ABOVE GROUND ;
The type of corner end monuments are 2" DIA. P.V.C. PIPE ;
4. The bearing and distance between the corners of the claim are beginning at the SOUTHWEST corner of the claim, 1500' feet in a NORTHWESTERLY direction to the NORTHWEST corner, then 600' feet in a NORTHEASTERLY direction to the NORTHEAST corner, then 1500' feet in a SOUTHEASTERLY direction to the SOUTHEAST corner, then 600' feet in a SOUTHWESTERLY direction to the point of beginning.

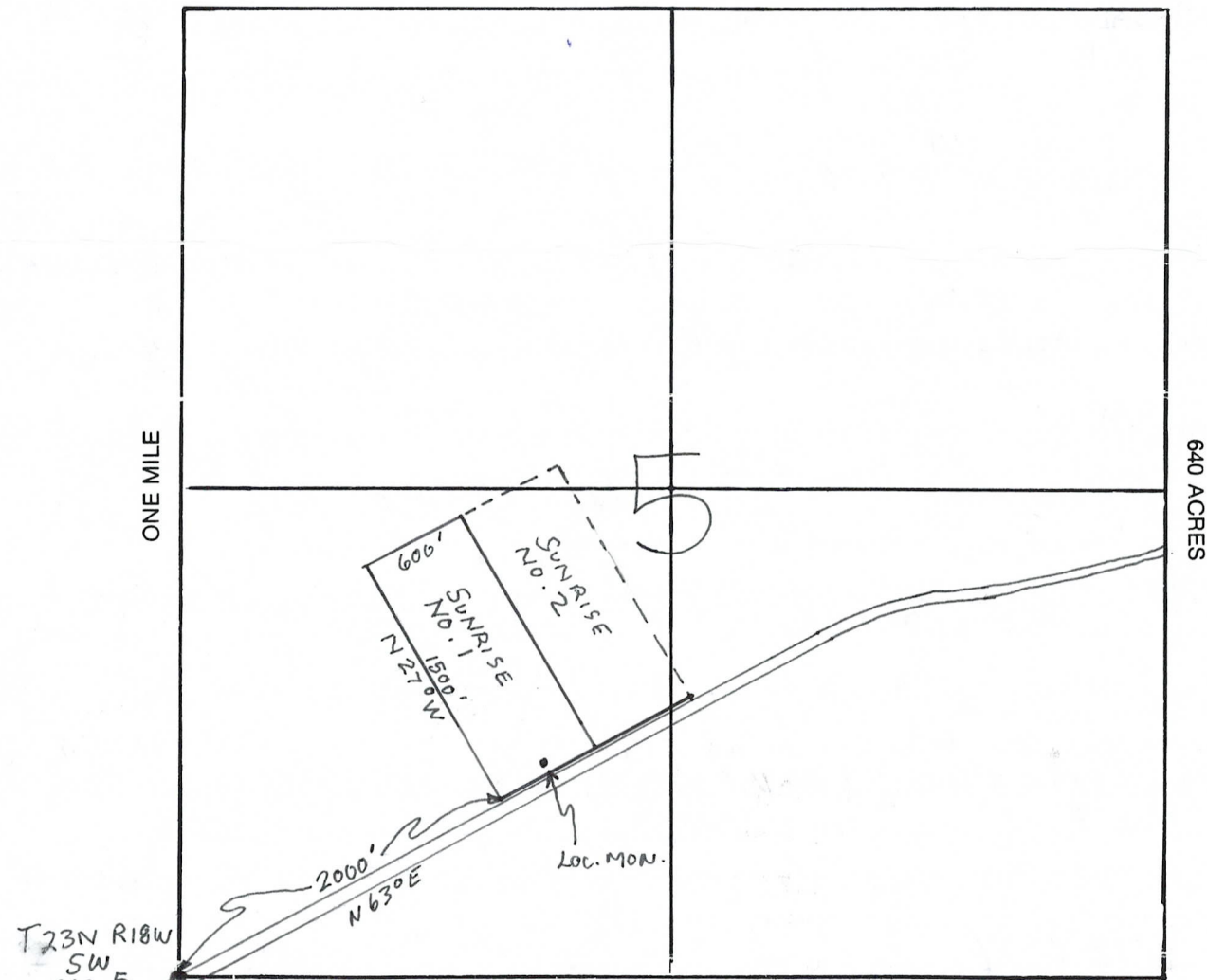
MAP

One inch = One thousand feet

North Arrow



ONE MILE



Section 5 Range 18W Township 23N
G. & S. K. Base and Meridian.

Dated: 4-9-96 Signature [Handwritten Signature]

PAGE 2 OF 2
BK 2713 PG 611 FEE#961968

UNITED STATES
DEPARTMENT OF THE INTERIOR
BUREAU OF LAND MANAGEMENT

(Return Address)

State _____ Office _____

OFFICIAL BUSINESS
PENALTY FOR PRIVATE USE, \$300

AN EQUAL OPPORTUNITY EMPLOYER



POSTAGE AND FEES PAID
U.S. DEPARTMENT OF THE INTERIOR
INT-415

BUREAU OF LAND MANAGEMENT
DENVER FEDERAL CENTER
BUILDING 50, SC-610
P.O. BOX 25047
DENVER, COLORADO 80225-0047

FINANCIAL DOCUMENTS
ONLY

- SC-615 = GENERAL ACCOUNTING BRANCH
- SC-616A = DATA CONTROL SECTION
- SC-616B = PAYMENTS SECTION

Handwritten signature or initials

SC-616A DATA CONTROL SECTION

Deposit Tickets (SF-215) Including Supporting Documents,
e.g., Form 1370-35, 1370-40, etc.
Progress Reports (Form 1681-6)
Payroll Change Forms (FB-315)
Automated Payroll Correction Letters (FB305PP1)
Automated Refunds (Form 1374-1)
Adjustments to Lease (Form 1370-11 & Form 1371-18)
Refund Data Sheet (Form 1374-1) Including
DFS (Form 1310-5) or CDS (Form 1370-35)
Exception in Indirect Cost Rate — Contributed Fund Project
(Form 1681-3A)

SC-615 GENERAL ACCOUNTING BRANCH

Collection Transmittals (Form 1370-8 only) - Enclosed
Debit Vouchers (SF-5515)
Fund Transfers Between Agencies (SF-1081 Collection Refunds)
SIBAC Supporting Documents (Form 1371-23)
Fuel & Oil Issue Record (Form 1520-28)
Motor Vehicle Petroleum Issue Record -
Reimbursable (GSA Form 1374-A)
Emergency Firefighter Payrolls
Journal Vouchers (Form 1310-17 & Form 1370-39)
Unidentified Project Cost Reports (FR-130)
Stores Control Register (Form 1520-6) Including
Document Face Sheet (Form 1310-5)
Receiving Report for Stores (DI-102)
Report of Survey for Stores (DI-103)
Transfer of Property for Stores (DI-104)
Inventory of Property for Stores (DI-106)
Reimbursable Work Project Authorization (Form 1681-3)

SC-616B PAYMENTS SECTION

Travel Advance Requests (SF-1038) - Enclosed
Travel Vouchers (SF-1012) - Enclosed
Travel Authorizations (DI-1020) - Enclosed
Reimbursement Vouchers (SF-1129 Imprest) - Enclosed
Final Salary Clearance (Form 1340-2) - Enclosed

All Payment Invoices

Document Face Sheets for Obligations & Payments (1310-5)
Purchase Orders (Pink & Blue) (OF-347)
Purchase Orders (SF-44)
Advertising Orders (SF-1143)
District Contract Obligations
District Certificate for Contract Payments (1510-10)
Receiving Reports (OF-347)
T.R. Buff copies (SF-1169) including
Documents Face Sheet (1310-5)
GSA FEDSTRIP Obligation Copies (SF-3146)
GSA Self Service Obligations (GSA-831)
Tort Claims (SF-1145)
Seed Test Results
Equipment Order Use Summary & Invoice (1510-18)
Fund Transfers Between Agencies (SF-1081 - Payments)

 GEOGRAPHIC STATE: ARIZONA MERIDIAN: 14 TOWNSHIP: 23-0N RANGE: 18-0W

SEC	SUBDIVISION	MIR_X-REFERENCE	NUMBER/TYPE/DISPOSITION/ACRES	PROPRIETOR/INTEREST/RELATIONSHIP
4	SWSESESWNE, S2SWSESWNE		CASE: AZA 000689	CHLORIDE CEMETERY 100.00000Z PATENTEE
4	NWNENWSE, W2NENENWSE		TYPE: 274000 SALE-REC & PUB PURP	
4	N2SWNENWSE, NWSNENENWSE		DISP: AUTHORIZED 07/24/73	
			ACRS: 00007.500	
10	LOT 17		CASE: AZA 000740	TSC ENTERPRISES INC 100.00000Z HOLDER/BILLEE
15	S2NE, N2SE, SWSE, NWNE, NENW		TYPE: 287300 ROW-WATER PLANTS	
22	W2NE, E2SW, SENW		DISP: AUTHORIZED 11/02/88	
			ACRS: 00006.060	
22	S2SE, NWSE		CASE: AZA 000798	CITIZENS UTIL CO 100.00000Z HOLDER/BILLEE
23	SWSWSW		TYPE: 285002 ROW-POWER TRANS LIN	
26	N2NW, NESENW, NWSWNE		DISP: AUTHORIZED 06/01/67	
27	NENENE		ACRS: 00015.260	
*20	SESWSW, S2SESW, S2S2SE		CASE: AZA 001068	CITIZENS UTIL RURAL 100.00000Z HOLDER
*22	SENESEW, N2SESW, NESWSW		TYPE: 286203 ROW-TEL & TELEG, FL	
*22	S2SWSW		DISP: CLOSED 09/27/89	
			ACRS: 00001.000	
3	LOT 15, 19		CASE: AZA 001465	EL PASO NATURAL GAS 100.00000Z HOLDER/BILLEE
10	NWNE		TYPE: 287300 ROW-WATER PLANTS	
10	LOT 7, 10, 11, 18		DISP: AUTHORIZED 04/05/68	
15	SENE		ACRS: 00009.040	
15	LOT 1			
4	LOT 19		CASE: AZA 005370	CHLORIDE WATER CORP 100.00000Z HOLDER
			TYPE: 287300 ROW-WATER PLANTS	
			DISP: AUTHORIZED 11/23/70	
			ACRS: 00000.220	
5	SENE		CASE: AZA 005450	CITIZENS UTIL CO 100.00000Z HOLDER
5	LOT 1 <i>NK</i>		TYPE: 285002 ROW-POWER TRANS LIN	
			DISP: AUTHORIZED 11/11/74	
			ACRS: 00001.140	
3	LOT 17	14 22-0N 18-0W	CASE: AZA 005877	CITIZENS UTIL RURAL 100.00000Z HOLDER
10	SWNW	14 23-0N 17-0W	TYPE: 286203 ROW-TEL & TELEG, FL	
10	LOT 8, 14, 15	14 23-0N 19-0W	DISP: AUTHORIZED 01/27/93	
15	W2W2W2	14 24-0N 19-0W	ACRS: 00039.250	
20	W2SW	14 25-0N 19-0W		
22	W2W2W2			
28	E2E2E2			
32	N2NE			
32	S2S2SWSW			
34	W2W2			
*23	LOT 10			
*24	LOT 9, 10, 11, 16, 17			
*26	SW, NE			
*	= REJECTED/SEGREGATED/ASSIGNED-OUT			

GEOGRAPHIC STATE: ARIZONA MERIDIAN: 14 TOWNSHIP: 23-0N RANGE: 18-0W

SEC	SUBDIVISION	MIR	X-REFERENCE	NUMBER/TYPER/DISPOSITION/ACRES	PROPRIETOR/INTEREST/RELATIONSHIP
*26	SESENW				
*32	S2S2SE, S2S2SESW				
*34	E2NE, SWNE, N2SE, NESW				
32	E2SENE	14	22-0N 18-0W 14 23-0N 19-0W	CASE: AZA 005981 TYPE: 282105 FED AID HIGHWAY (SE DISP: AUTHORIZED 12/02/70 ACRS: 00021.300	AZ SHWY 100.00000% HOLDER
32	E2SE	14	22-0N 18-0W	CASE: AZA 006682 TYPE: 285002 ROW-POWER TRANS LIN DISP: AUTHORIZED 07/24/73 ACRS: 00002.030	TSC ENTERPRISES INC 100.00000% HOLDER/BILLEE
1	LOT 17,25	14	23-0N 19-0W 14 24-0N 18-0W 14 24-0N 19-0W	CASE: AZA 007017 TYPE: 281008 ROW-ROADS FED 44LD5 DISP: AUTHORIZED 08/11/72 ACRS: 00378.790	BLM PHOENIX DO 100.00000% HOLDER
9	POR LOR 4 LESS PATENTED	14	16-0N 13-0W	CASE: AZA 008177	MOHAVE CNTY BD SUPV 100.00000% LESSEE
9	MINING CLAIM (E2NENESE)	14	17-0N 18-0W 14 18-0N 21-0W 14 19-0N 19-0W 14 19-0N 20-0W 14 20-0N 17-0W 14 21-0N 17-0W 14 21-0N 19-0W 14 23-0N 13-0W 14 24-0N 14-0W 14 29-0N 17-0W	TYPE: 240006 R&PP CLASS DISP: CLOSED 04/23/96 ACRS: 00060.000	
9	POR LOT 4 LESS PATENTED	14	16-0N 13-0W	CASE: AZA 00817701	MOHAVE CNTY BD SUPV 100.00000% LESSEE
9	MINING CLAIM (E2NENESE)	14	17-0N 18-0W 14 18-0N 21-0W 14 19-0N 19-0W 14 19-0N 20-0W 14 20-0N 17-0W 14 21-0N 17-0W 14 21-0N 19-0W 14 23-0N 13-0W 14 24-0N 14-0W 14 29-0N 17-0W	TYPE: 291200 R AND PP LEASE DISP: CLOSED 07/28/95 ACRS: 00060.000	
1	S2SW, SWSE	14	23-0N 17-0W	CASE: AZA 010514	DANSON OIL CORP 100.00000% LESSEE
1	LOT 17-31			TYPE: 311111 O&G LSE NONCOMP PUB	
12	NE, N2NW, SENW, S2			DISP: CLOSED 07/01/85	
12	LOT 1			ACRS: 01693.660	
13	N2N2, SENE, SWNW				
13	LOT 6-14				
13	LOT 15				

x = REJECTED/SEGREGATED/ASSIGNED-OUT

 GEOGRAPHIC STATE: ARIZONA MERIDIAN: 14 TOWNSHIP: 23-0N RANGE: 18-0W

SEC	SUBDIVISION	MIR_X-REFERENCE	NUMBER/TYPE/DISPOSITION/ACRES	PROPRIETOR/INTEREST/RELATIONSHIP
3	E2SW		CASE: AZA 010515	DAMSON OIL CORP 100.00000% LESSEE
3	LOT 9-20		TYPE: 311111 O&G LSE NONCOMP PUB	
4	S2NW, SW, W2SE		DISP: CLOSED 07/01/85	
4	LOT 3, 4, 12-15, 17, 18, 20-23;		ACRS: 02320.240	
5	SENW, S2NE, S2			
5	LOT 1-4, 6			
6	SENW, E2SW			
6	LOT 3-7			
8	ALL			
9	W2, W2SE, SESE		CASE: AZA 010514	DAMSON OIL CORP 100.00000% LESSEE
9	LOT 4		TYPE: 311111 O&G LSE NONCOMP PUB	
10	NWNE, SENE, NENW, SWNW		DISP: CLOSED 07/01/85	
10	LOT 7-19		ACRS: 02200.830	
15	W2NE, SENE, W2, SE			
15	LOT 1			
18	E2, E2W2			
18	LOT 1-4			
*11	ALL			
*14	ALL			
28	ALL	14 23-0N 19-0W	CASE: AZA 010517	DAMSON OIL CORP 100.00000% LESSEE
30	E2, E2W2		TYPE: 311111 O&G LSE NONCOMP PUB	
30	LOT 1-4		DISP: CLOSED 03/01/85	
34	ALL		ACRS: 02553.200	
20	ALL		CASE: AZA 010518	DAMSON OIL CORP 100.00000% LESSEE
*22	ALL		TYPE: 311111 O&G LSE NONCOMP PUB	
*23	ALL		DISP: CLOSED 03/01/85	
			ACRS: 00640.000	
24	LOT 10, 11, 14, 17		CASE: AZA 010614	DAMSON OIL CORP 100.00000% LESSEE
24	LOT 8, 9, 12, 15, 18		TYPE: 311111 O&G LSE NONCOMP PUB	
25	LOT 16, 17, 21-27		DISP: CLOSED 07/01/85	
25	LOT 15, 18, 19		ACRS: 01313.500	
26	ALL			
27	E2NE			
11	E2SW, S2SE		CASE: AZA 010617	DAMSON OIL CORP 100.00000% LESSEE
11	LOT 4, 6-17		TYPE: 311111 O&G LSE NONCOMP PUB	
14	NENE		DISP: CLOSED 07/01/85	
14	LOT 3-18		ACRS: 02327.590	
22	ALL			
23	NESW, S2SW, N2SE, SWSE			
23	LOT 1-10			
*11	NESE			

* = REJECTED/SEGREGATED/ASSIGNED-OUT

GEOGRAPHIC STATE: ARIZONA MERIDIAN: 14 TOWNSHIP: 23-0N RANGE: 18-0W

SEC	SUBDIVISION	MIR X-REFERENCE	NUMBER/TYPE/DISPOSITION/ACRES	PROPRIETOR/INTEREST/RELATIONSHIP
4	N2NWSW, SE9WNW, SENW	14 23-0N 19-0W	CASE: AZA 016122	CITIZENS UTIL RURAL 100.00000% HOLDER
4	LOT 20		TYPE: 286203 ROW-TEL & TELEG, FL	
5	NESW, E2NWSW, S2SW, N2SE		DISP: AUTHORIZED 03/26/81	
8	NWNWNW		ACRS: 00005.580	
1	SWSE	14 23-0N 17-0W	CASE: AZA 016225	FAA 100.00000% APPLICANT
1	LOT 27, 28, 30		TYPE: 286001 ROW-COMM SITE-FLPMA	
1	M1509 MS		DISP: CLOSED 10/22/90	
1	M1510 MS		ACRS: 00001.000	
1	M3595 MS			
22	SWSW	14 22-0N 18-0W	CASE: AZA 016379	TSC ENTERPRISES INC 100.00000% HOLDER/BILLEE
28	NE, SW		TYPE: 287001 ROW-WATER FACILITY	
32	N2NENE, N2S2NENE		DISP: AUTHORIZED 12/29/87	
*32	S2S2NENE, SENE, SE		ACRS: 00007.100	
5	NENWSW		CASE: AZA 016380	CITIZENS UTIL CO 100.00000% HOLDER/BILLEE
5	LOT 6		TYPE: 285003 ROW-POWER TRANS, FLP	
			DISP: AUTHORIZED 05/05/81	
			ACRS: 00000.459	
32	E2E2SE, E2NE	14 22-0N 18-0W	CASE: AZA 018027	BLM PHOENIX DO 100.00000% ADMIN MGT ENT
			TYPE: 287200 ROW-LIVESTOCK WATER	
			DISP: CLOSED 03/29/94	
			ACRS: 00005.330	
18	ALL	14 19-0N 11-0W	CASE: AZA 018606FD	AZ SLD 100.00000% PATENTEE
		14 20-0N 11-0W	TYPE: 221006 EX-STATE SEC 206, F	
		14 20-0N 12-0W	DISP: AUTHORIZED 05/08/84	
		14 21-0N 11-0W	ACRS: 65317.910	
		14 21-0N 12-0W		
		14 21-0N 13-0W		
		14 21-0N 14-0W		
		14 21-0N 15-0W		
		14 22-0N 12-0W		
		14 22-0N 13-0W		
		14 22-0N 14-0W		
		14 22-0N 15-0W		
		14 23-0N 15-0W		
		14 27-0N 19-0W		
5	LOT 6		CASE: AZA 019068	CITIZENS UTIL RURAL 100.00000% HOLDER
			TYPE: 286203 ROW-TEL & TELEG, FL	
			DISP: AUTHORIZED 03/22/84	
			ACRS: 00000.390	

* = REJECTED/SEGREGATED/ASSIGNED-OUT

CASE TYPE: ALL DISPO: ALL

14 23-0N 18-0W

GEOGRAPHIC STATE: ARIZONA MERIDIAN: 14 TOWNSHIP: 23-0N RANGE: 18-0W

SEC	SUBDIVISION	MTR_X-REFERENCE	NUMBER/TYPE/DISPOSITION/ACRES	PROPRIETOR/INTEREST/RELATIONSHIP
16	ALL		CASE: AZA 019123PT TYPE: 221006 EX-STATE SEC 206, F DISP: AUTHORIZED 09/10/85 ACRS: 99999.999	BLM ARIZONA SO 100.00000% ADMIN NGT ENT
1	LOT 19	14 24-0N 18-0W	CASE: AZA 019995 TYPE: 285003 ROW-POWER TRANS,FLP DISP: AUTHORIZED 04/22/85 ACRS: 00004.876	CITIZENS UTIL CO 100.00000% HOLDER/BILLEE
22	SE		CASE: AZA 020658 TYPE: 285003 ROW-POWER TRANS,FLP DISP: AUTHORIZED 05/09/85 ACRS: 00000.855	CITIZENS UTIL CO 100.00000% HOLDER/BILLEE
23	LOT 10	14 22-0N 18-0W	CASE: AZA 022631 TYPE: 281001 ROW-ROADS DISP: AUTHORIZED 09/01/89 ACRS: 00063.100	MOHAVE CNTY BD SUPV 100.00000% HOLDER
24	LOT 9,10,11,16,17			
26	NE,SE,SW			
34	NE,NW,SW			
16	NWSW		CASE: AZA 023233 TYPE: 361113 NEGOTIATES SALES-AL DISP: CLOSED 05/09/89 ACRS: 00005.000	AEDER DAVE 100.00000% ENTRYMAN
34	N60' OF THE E1800' OF SE4		CASE: AZA 023421 TYPE: 281001 ROW-ROADS DISP: AUTHORIZED 09/08/88 ACRS: 00002.480	MOHAVE CNTY BD SUPV 100.00000% HOLDER
3	LOT 36		CASE: AZA 023719 TYPE: 292803 UNAUTHORIZED OCCUPA DISP: CLOSED 04/07/95 ACRS: 00000.060	RUCKER VALERA 100.00000% PARTY-IN-INTE
3	LOT 37		CASE: AZA 023720 TYPE: 292803 UNAUTHORIZED OCCUPA DISP: CLOSED 04/07/94 ACRS: 00000.230	JOHNSON ROSELYN 100.00000% PARTY-IN-INTE
3	LOT 35		CASE: AZA 023721 TYPE: 292803 UNAUTHORIZED OCCUPA DISP: CLOSED 04/07/94 ACRS: 00000.370	MITCHELL MAXIE 100.00000% PERMITTEE

GEOGRAPHIC STATE: ARIZONA MERIDIAN: 14 TOWNSHIP: 23-0N RANGE: 18-0W

SEC	SUBDIVISION	MTR X-REFERENCE	NUMBER/TYPE/DISPOSITION/ACRES	PROPRIETOR/INTEREST/RELATIONSHIP
3	LOT 34		CASE: AZA 023722 TYPE: 292803 UNAUTHORIZED OCCUPA DISP: CLOSED 04/25/95 ACRS: 00000.310	HUMPHREY GERALDINE 100.00000% PARTY--IN--INTE
3	PT OF NESW		CASE: AZA 023723 TYPE: 292801 UNAUTHORIZED USE DISP: PENDING 04/13/96 ACRS: 00000.100	BRITTON JERRY 100.00000% PARTY--IN--INTE
3	PT OF LOT 17		CASE: AZA 023724 TYPE: 292801 UNAUTHORIZED USE DISP: PENDING 05/05/88 ACRS: 00000.001	VELTMAN NYLES 50.00000% PARTY--IN--INTE VELTMAN ERNA 50.00000% PARTY--IN--INTE
11	E2SW, W2SE, SESE		CASE: AZA 023797	BLM ARIZONA SO 100.00000% ADMIN MGT ENT
11	LOT 4, 6-17		TYPE: 312021 O&G LSE COMP-PD-198	
11	M3404 MS 3519		DISP: CLOSED 12/31/88	
12	NE, N2NW, SENW, S2		ACRS: 02290.440	
12	LOT 1			
12	M3404 MS			
13	N2N2, SENE, SWNW			
13	LOT 6-15			
13	M3470 MS 4592			
14	NENE			
14	LOT 3-18			
14	M2519 MS 3670			
34	SWNE		CASE: AZA 024872 TYPE: 292801 UNAUTHORIZED USE DISP: CLOSED 08/25/92 ACRS: 00000.250	WOHLFORD MARGUERITA 100.00000% PARTY--IN--INTE
5	SWSW		CASE: AZA 025121 TYPE: 292801 UNAUTHORIZED USE DISP: CLOSED 05/23/94 ACRS: 00000.100	BLM KINGMAN RA 100.00000% PARTY--IN--INTE
5	SW		CASE: AZA 025201 TYPE: 380913 SURFACE MGT--NOTICE DISP: CLOSED 05/18/94 ACRS: 00002.000	CYPRUS MINERAL PARK 100.00000% OPERATOR
4	NESWNW, N2SENW	14 24-0N 18-0W	CASE: AZA 025261	CHLORIDE WATER CORP 100.00000% HOLDER/BILLEE
4	LOT 4, 20	14 24-0N 19-0W	TYPE: 287001 ROW-WATER FACILITY DISP: AUTHORIZED 10/01/92 ACRS: 00010.400	

GEOGRAPHIC STATE: ARIZONA MERIDIAN: 14 TOWNSHIP: 23-0N RANGE: 18-0W

SEC	SUBDIVISION	MIR X-REFERENCE	NUMBER/TYPE/DISPOSITION/ACRES	PROPRIETOR/INTEREST/RELATIONSHIP
5 32	N2 S2	NX	CASE: AZA 025404 TYPE: 380913 SURFACE MGT-NOTICE DISP: CLOSED 07/28/94 ACRS: 00001.000	CITIZENS UTIL CO 100.00000% OPERATOR
30	SWNE		CASE: AZA 025454 TYPE: 2928D1 UNAUTHORIZED USE DISP: CLOSED 07/28/95 ACRS: 00000.100	BLM KINGMAN RA 100.00000% PARTY-IN-INTE
5	N2	14 24-0N 18-0W	CASE: AZA 025461 TYPE: 380913 SURFACE MGT-NOTICE DISP: AUTHORIZED 06/19/92 ACRS: 00001.000	CITIZENS UTIL CO 100.00000% OPERATOR
31	NW	14 23-0N 17-0W	CASE: AZA 025514 TYPE: 380913 SURFACE MGT-NOTICE DISP: AUTHORIZED 08/09/91 ACRS: 00002.000	BRITTON EUAL 100.00000% OPERATOR
22	SE		CASE: AZA 026189 TYPE: 380910 SURFACE MGT-PLAN DISP: AUTHORIZED 12/05/87 ACRS: 00017.800	TSC ENTERPRISES INC 100.00000% OPERATOR
4 4	S2 OF LOT 17 LOT 18		CASE: AZA 02623001 TYPE: 291200 R AND PP LEASE DISP: CLOSED 10/01/92 ACRS: 00010.500	CHLORIDE VOLUNTARY 100.00000% APPLICANT
4 4	S2 OF LOT 17 LOT 18		CASE: AZA 02623002 TYPE: 291200 R AND PP LEASE DISP: CLOSED 10/21/92 ACRS: 00002.000	BLM KINGMAN RA 100.00000% APPLICANT
20	NW		CASE: AZA 026435 TYPE: 292006 PERMITS SEC 302, FL DISP: CLOSED 03/01/94 ACRS: 00160.000	AZ SHWY 100.00000% PERMITTEE
20 32	W2SW N2NE	14 23-0N 19-0W 14 24-0N 19-0W 14 25-0N 19-0W 14 25-0N 20-0W 14 26-0N 20-0W	CASE: AZA 026521 TYPE: 282103 FED AID HIGHWAY (SE DISP: AUTHORIZED 03/18/92 ACRS: 00236.500	FEDERAL HWY ADM #9 100.00000% HOLDER

 GEOGRAPHIC STATE: ARIZONA MERIDIAN: 14 TOWNSHIP: 23-0N RANGE: 18-0W

SEC	SUBDIVISION	MIR X REFERENCE	NUMBER/TYPE/DISPOSITION/ACRES	PROPRIETOR/INTEREST/RELATIONSHIP
20	SWSW		CASE: AZA 027290 TYPE: 281001 ROW-ROADS DISP: AUTHORIZED 12/07/92 ACRS: 00000.900	MOHAVE CNTY BD SUPV 100.00000% HOLDER
20	NW		CASE: AZA 027301 TYPE: 282104 MATERIAL SITES (SEC DISP: AUTHORIZED 12/28/92 ACRS: 00070.000	AZ SHWY 0.00000% PARTY-IN-INTE FEDERAL HWY ADM #9 100.00000% HOLDER
34	SNW		CASE: AZA 027365 TYPE: 292801 UNAUTHORIZED USE DISP: CLOSED 05/04/95 ACRS: 00000.100	GOLLNER FRED 100.00000% PARTY-IN-INTE
34	NE		CASE: AZA 027368 TYPE: 292801 UNAUTHORIZED USE DISP: CLOSED 12/28/92 ACRS: 00000.100	TOLES DOUGLAS 100.00000% PARTY-IN-INTE
4	E 384' OF S 146' OF LOT		CASE: AZA 027700 TYPE: 274000 SALE-REC & PUB PURP DISP: CLOSED 09/09/93 ACRS: 00005.500	VETERANS POST 2190 100.00000% APPLICANT
4	17			
4	E 552' OF LOT 18			
20	W2SW	14 6-0N 4-0W	CASE: AZA 027844	ELECTRIC LIGHTWAVE 100.00000% HOLDER/BILLEE
32	N2NE	14 6-0N 12-0W	TYPE: 286203 ROW-TEL & TELEG, FL	
		14 7-0N 4-0W	DISP: AUTHORIZED 01/20/94	
		14 7-0N 12-0W	ACRS: 00133.333	
		14 7-0N 13-0W		
		14 8-0N 13-0W		
		14 9-0N 13-0W		
		14 9-0N 14-0W		
		14 10-0N 14-0W		
		14 11-0N 15-0W		
		14 12-0N 15-0W		
		14 13-0N 15-0W		
		14 13-0N 16-0W		
		14 14-0N 16-0W		
		14 14-0N 17-0W		
		14 15-0N 17-0W		
		14 15-0N 18-0W		
		14 16-0N 18-0W		
		14 16-2N 18-0W		
		14 17-0N 18-0W		
		14 18-0N 18-0W		
		14 19-0N 17-0W		
		14 20-0N 17-0W		
		14 21-0N 18-0W		

GEOGRAPHIC STATE: ARIZONA MERIDIAN: 14 TOWNSHIP: 23-DN RANGE: 18-DW

SEC	SUBDIVISION	MIB	X-REFERENCE	NUMBER/TYPE/DISPOSITION/ACRES	PROPRIETOR/INTEREST/RELATIONSHIP
		14	21-DN 19-DW		
		14	21-DN 20-DW		
		14	22-DN 18-DW		
		14	23-DN 19-DW		
		14	24-DN 19-DW		
		14	25-DN 19-DW		
		14	25-DN 20-DW		
		14	26-DN 20-DW		
		14	27-DN 21-DW		
		14	28-DN 21-DW		
20	W2SW	14	6-DN 4-DW	CASE: AZA 02784401	ELECTRIC LIGHTWAVE 100.00000% HOLDER/BILLEE
32	N2NE	14	6-DN 12-DW	TYPE: 280004 ROW TEMP USE PERMIT	
		14	7-DN 4-DW	DISP: AUTHORIZED 01/20/94	
		14	7-DN 12-DW	ACRS: 00400.000	
		14	7-DN 13-DW		
		14	8-DN 13-DW		
		14	9-DN 13-DW		
		14	9-DN 14-DW		
		14	10-DN 14-DW		
		14	11-DN 15-DW		
		14	12-DN 15-DW		
		14	13-DN 15-DW		
		14	13-DN 16-DW		
		14	14-DN 16-DW		
		14	14-DN 17-DW		
		14	15-DN 17-DW		
		14	15-DN 18-DW		
		14	16-DN 18-DW		
		14	16-2N 18-DW		
		14	17-DN 18-DW		
		14	18-DN 18-DW		
		14	19-DN 17-DW		
		14	20-DN 17-DW		
		14	21-DN 18-DW		
		14	21-DN 19-DW		
		14	21-DN 20-DW		
		14	22-DN 18-DW		
		14	23-DN 19-DW		
		14	24-DN 19-DW		
		14	25-DN 19-DW		
		14	25-DN 20-DW		
		14	26-DN 20-DW		
		14	27-DN 21-DW		
		14	28-DN 21-DW		

GEOGRAPHIC STATE: ARIZONA MERIDIAN: 14 TOWNSHIP: 23-0N RANGE: 18-0W

SEC	SUBDIVISION	MIR. X-REFERENCE	NUMBER/TYPE/DISPOSITION/ACRES	PROPRIETOR/INTEREST/RELATIONSHIP
3	SWNESW		CASE: AZA 027884 TYPE: 2928D2 UNAUTHORIZED DEVELO DISP: CLOSED 08/31/93 ACRS: 00000.200	INMAN TOM 100.00000% PARTY-IN-INTE
3	SWSW		CASE: AZA 027887 TYPE: 2928D1 UNAUTHORIZED USE DISP: CLOSED 05/04/95 ACRS: 00000.230	CHLORIDE VOLUNTARY 100.00000% PARTY-IN-INTE
3	LOT 36		CASE: AZA 028542 TYPE: 2920D6 PERMITS SEC 302, FL DISP: CLOSED 05/05/95 ACRS: 00000.060	RUCKER VALERA 100.00000% PERMITTEE
3	LOT 36		CASE: AZA 028543 TYPE: 2720D0 SALE--SEC 203 & 209 DISP: AUTHORIZED 05/05/95 ACRS: 00000.060	RUCKER VALERA 100.00000% PATENTEE
3	LOT 37		CASE: AZA 028544 TYPE: 2920D6 PERMITS SEC 302, FL DISP: CLOSED 05/31/95 ACRS: 00000.230	JOHNSON ROSELYN 100.00000% PERMITTEE
3	LOT 37		CASE: AZA 028545 TYPE: 2710D0 SALE--PUBLIC LANDS--F DISP: AUTHORIZED 05/31/95 ACRS: 00000.230	JOHNSON ROSELYN 100.00000% PATENTEE
3	LOT 35		CASE: AZA 028546 TYPE: 2920D6 PERMITS SEC 302, FL DISP: CLOSED 11/20/95 ACRS: 00000.370	MITCHELL MAXIE 100.00000% PERMITTEE
3	LOT 34.35		CASE: AZA 028547 TYPE: 2720D0 SALE--SEC 203 & 209 DISP: AUTHORIZED 11/09/95 ACRS: 00000.680	MITCHELL MAXIE 100.00000% PATENTEE
3	LOT 21	14 24-0N 18-0W	CASE: AZA 028584 TYPE: 2810D1 ROW--ROADS DISP: CLOSED 09/26/94 ACRS: 00003.270	SUNSET MARBLE LLC 100.00000% APPLICANT

GEOGRAPHIC STATE: ARIZONA MERIDIAN: 14 TOWNSHIP: 23-0N RANGE: 18-0W

SEC	SUBDIVISION	MIR	X-REFERENCE	NUMBER/TYPE/DISPOSITION/ACRES	PROPRIETOR/INTEREST/RELATIONSHIP
013	E2E2SE	14	23-0N 17-0W	CASE: AZA 028585 TYPE: 380913 SURFACE MGT-NOTICE DISP: AUTHORIZED 05/14/94 ACRS: 00004.000	CYPRUS MINERAL PARK 100.00000% OPERATOR
*25	SENE, E2SE	14	1-0N 14-0E	CASE: AZA 028633FD	BLM PHOENIX DO 100.00000% ADMIN MGT ENT
*25	S2NENE, E2SEWNW	14	1-0N 15-0E	TYPE: 220100 EX-BLM SEC 206, FLP	
*25	E2E2SWNE, E2E2W2SE	14	14-0N 9-0W	DISP: PENDING 04/25/94	
*26	LOT 24	14	14-0N 10-0W	ACRS: 09692.050	
		14	15-0N 10-0W		
		14	17-0N 13-0W		
		14	17-0N 18-0W		
		14	17-0S 12-0E		
		14	17-0S 13-0E		
		14	18-0N 13-0W		
		14	18-0S 12-0E		
		14	22-0N 18-0W		
11	LOT 6			CASE: AZA 028680	MOHAVE CNTY BD SUPV 100.00000% PARTY-IN-INTE
12	NWNWSW			TYPE: 292801 UNAUTHORIZED USE DISP: CLOSED 07/22/94 ACRS: 00000.480	
1	SWSWSW			CASE: AZA 028681	MOHAVE CNTY BD SUPV 100.00000% APPLICANT
3	LOT 26			TYPE: 286001 ROW-COMM SITE-FLPMA	
11	LOT 6, 8, 9, 13			DISP: AUTHORIZED 12/20/94	
12	W2NWNW, NESWNW, E2SENW			ACRS: 00005.210	
12	N2N2SW				
12	LOT 1				
23	LOT 10	14	23-0N 17-0W	CASE: AZA 028693	CITIZENS UTIL RURAL 100.00000% APPLICANT
24	LOT 9, 10, 11, 16, 17			TYPE: 286200 ROW-TELEPHONE-TELEG	
26	NE, SW			DISP: AUTHORIZED 12/12/95	
26	SESENW			ACRS: 00006.470	
34	E2NE, SWNE				
34	N2N2S2				
026	NWNESE			CASE: AZA 028788	CYPRUS MINERAL PARK 100.00000% OPERATOR
				TYPE: 380913 SURFACE MGT-NOTICE DISP: AUTHORIZED 10/21/94 ACRS: 00002.000	
3	LOT 34			CASE: AZA 028922	BLM KINGMAN RA 100.00000% ADMIN MGT ENT
				TYPE: 271000 SALE-PUBLIC LANDS-F DISP: CLOSED 03/01/95 ACRS: 00000.310	

* = REJECTED/SEGREGATED/ASSIGNED-OUT

CASE TYPE: ALL DISPO: ALL

14 23-0N 18-0W

GEOGRAPHIC STATE: ARIZONA MERIDIAN: 14 TOWNSHIP: 23-0N RANGE: 18-0W

SEC	SUBDIVISION	MIR X-REFERENCE	NUMBER/TYPER/DISPOSITION/ACRES	PROPRIETOR/INTEREST/RELATIONSHIP
026	W2W2SE		CASE: AZA 029134 TYPE: 380913 SURFACE MGT-NOTICE DISP: AUTHORIZED 04/23/95 ACRS: 00004.600	CYPRUS MINERAL PARK 100.00000Z OPERATOR
3	PT OF NESW		CASE: AZA 029609 TYPE: 292803 UNAUTHORIZED OCCUPA DISP: PENDING 04/15/96 ACRS: 00000.250	MORRING BARBARA 100.00000Z PARTY-IN-INTE
4	N2 OF LOT 12		CASE: AZAR 0026865 TYPE: 287300 ROW-WATER PLANTS DISP: AUTHORIZED 04/13/61 ACRS: 00000.920	SMALLER JAMES E 50.00000Z HOLDER/BILLEE SMALLER MARGIE 50.00000Z HOLDER/BILLEE
3	LOT 26		CASE: AZAR 0031020 TYPE: 287300 ROW-WATER PLANTS DISP: AUTHORIZED 09/21/61 ACRS: 00000.200	CHLORIDE WATER CORP 100.00000Z HOLDER
26 34	NE, SENW, SW NE, S2	14 20-0N 18-0W 14 21-0N 18-0W 14 22-0N 18-0W	CASE: AZAR 0032609 TYPE: 287300 ROW-WATER PLANTS DISP: AUTHORIZED 11/17/65 ACRS: 00048.070	CYPRUS MINERAL PARK 100.00000Z HOLDER/BILLEE
23 24 26 34 34	LOT 10 LOT 7, 8, 9, 10, 11, 16, 17 W2NE, NESW, S2SW, SENW NEW 12KV - N2N2N2SE E2NE, SWNE, NWSE, E2SW, SWSW	14 22-0N 18-0W	CASE: AZAR 0033294 TYPE: 285003 ROW-POWER TRANS, FLP DISP: AUTHORIZED 01/30/89 ACRS: 00017.350	CITIZENS UTIL CO 100.00000Z HOLDER/BILLEE
24	LOT 7	14 23-0N 17-0W	CASE: AZAR 0033343 TYPE: 288100 ROW-O&G PIPELINES DISP: AUTHORIZED 12/03/65 ACRS: 00030.090	CITIZEN UTILITIES CO 100.00000Z HOLDER/BILLEE
32 32	SESW, S2SE SWSW		CASE: AZAR 0033347 TYPE: 285002 ROW-POWER TRANS LIN DISP: AUTHORIZED 11/02/65 ACRS: 00001.515	CITIZENS UTIL CO 100.00000Z HOLDER/BILLEE
4	LOT 17, 18		CASE: AZAR 0034355 TYPE: 240006 R&PP CLASS DISP: CLOSED 10/01/65 ACRS: 00020.500	MOHAVE CNTY SCH #11 100.00000Z PATENTEE

GEOGRAPHIC STATE: ARIZONA MERIDIAN: 14 TOWNSHIP: 23-0N RANGE: 18-0W

SEC	SUBDIVISION	MIR X REFERENCE	NUMBER/TYPE/DISPOSITION/ACRES	PROPRIETOR/INTEREST/RELATIONSHIP
4	N 10 AC LOT 17		CASE: AZAR 003435501	MOHAVE CNTY SCH #11 100.00000Z PATENTEE
4	S 2.92 AC OF LOT 17		TYPE: 274000 SALE-REC & PUB PURP	
4	LOT 18		DISP: CLOSED 08/25/92	
			ACRS: 00020.500	
4	N 10 ACRES OF LOT 17		CASE: AZAR 003435502	BLM KINGMAN RA 100.00000Z ADMIN MGT ENT
			TYPE: 274002 R AND PP RECONVEYED	
			DISP: AUTHORIZED 12/01/78	
			ACRS: 00010.000	
004	S2 LOT 17		CASE: AZAR 003435503	BLM KINGMAN RA 100.00000Z ADMIN MGT ENT
004	LOT 18		TYPE: 274002 R AND PP RECONVEYED	
			DISP: AUTHORIZED 01/27/92	
			ACRS: 00010.500	
004	LOT 18		CASE: AZAR 003435504	CHLORIDE VFW 2190 100.00000Z PATENTEE
*04	S2 LOT 17		TYPE: 274000 SALE-REC & PUB PURP	
			DISP: AUTHORIZED 10/09/92	
			ACRS: 00007.680	
4	S2 OF LOT 17		CASE: AZAR 003435505	BLM KINGMAN RA 100.00000Z ADMIN MGT ENT
			TYPE: 274002 R AND PP RECONVEYED	CHLORIDE SCH DI #11 0.00000Z PATENTEE
			DISP: AUTHORIZED 02/21/95	
			ACRS: 00002.820	
3	LOT 31	14 14-0N 20-0W	CASE: AZPHX 0034352	CITIZENS UTIL CO 100.00000Z HOLDER/BILLEE
4	LOT 3,4,16,17	14 15-0N 19-0W	TYPE: 285003 ROW-POWER TRANS,FLP	
5	LOT 1,2	14 15-0N 20-0W	DISP: AUTHORIZED 03/19/91	
10	W2E2	14 16-0N 19-0W	ACRS: 00447.680	
13	SWSE	14 16-0N 20-0W		
13	LOT 8,9,14,15	14 16-2N 18-0W		
15	W2NE,SENE,E2SE	14 16-2N 19-0W		
22	NENE	14 17-0N 16-0W		
23	NESW,S2SW,SWSE	14 17-0N 17-0W		
23	LOT 5,6,9,10	14 17-0N 18-0W		
24	LOT 8,9,10,11,16,17	14 18-0N 16-0W		
25	LOT 24	14 18-0N 17-0W		
26	NE,NENW,N2SE,SESE	14 19-0N 17-0W		
*01	S2SW,SWSE	14 19-0N 18-0W		
*01	LOT 31	14 19-0N 19-0W		
*02	NWNW LESS MS3353 LOT 12	14 19-0N 20-0W		
*03	E2SW	14 20-0N 17-0W		
		14 20-0N 18-0W		
		14 20-0N 20-0W		
		14 21-0N 17-0W		
		14 21-0N 20-0W		
		14 21-0N 21-0W		
		14 22-0N 17-0W		
		14 22-0N 18-0W		

* = REJECTED/SEGREGATED/ASSIGNED-OUT

GEOGRAPHIC STATE: ARIZONA MERIDIAN: 14 TOWNSHIP: 23-0N RANGE: 18-0W

SEC	SUBDIVISION	MIR X-REFERENCE	NUMBER/TYPER/DISPOSITION/ACRES	PROPRIETOR/INTEREST/RELATIONSHIP
		14 23-0N 19-0W		
		14 23-0N 20-0W		
		14 24-0N 18-0W		
		14 29-0N 21-0W		
		14 29-0N 22-0W		
20 32	SW NE	14 21-0N 17-0W	CASE: AZPHX 0077512 TYPE: 282105 FED AID HIGHWAY (SE DISP: AUTHORIZED 04/15/81 ACRS: 00000.100	AZ SHWY 100.00000% HOLDER
32	NENE	14 23-0N 19-0W	CASE: AZPHX 0077512T TYPE: 282105 FED AID HIGHWAY (SE DISP: CLOSED 09/26/91 ACRS: 00000.100	AZ SHWY 100.00000% APPLICANT
4	S2NW	14 21-0N 17-0W	CASE: AZPHX 0078948	CITIZENS UTIL CO 100.00000% HOLDER
4	LOT 12, 20	14 22-0N 18-0W	TYPE: 285130 ROW-BOULDER CAN PRO	
5	SENE, S2NE	14 23-0N 19-0W	DISP: AUTHORIZED 05/06/83	
5	LOT 6	14 24-0N 19-0W	ACRS: 00001.000	
6	SENE	14 25-0N 19-0W		
6	S2NE	14 25-0N 20-0W		
6	LOT 5	14 24-0N 20-0W		
18	SW, SWNW	14 27-0N 21-0W		
20	SWSW	14 28-0N 21-0W		
32	NWNE, NESWNE	14 28-0N 22-0W		
32	SESWNE, SENE, E2SE	14 29-0N 22-0W		
		14 30-0N 22-0W		
		14 30-0N 23-0W		
4	S2NW, NWSW	14 23-0N 19-0W	CASE: AZPHX 0079151	MOHAVE CNTY BD SUPV 100.00000% HOLDER
4	LOT 21-23		TYPE: 281001 ROW-ROADS	
4	LOT 20		DISP: AUTHORIZED 06/12/40	
5	S2		ACRS: 00107.500	
8	NWNWNW			
*04	LOT 6 EXCEPT BIG BOY			
*04	PATENTED MINING CLAIM			
*06	SESESE			
5	LOT 5	14 23-0N 19-0W	CASE: AZPHX 0081417	MORRISON DEAN 100.00000% HOLDER/BILLEE
6	E2SW	14 24-0N 18-0W	TYPE: 287300 ROW-WATER PLANTS	
6	LOT 7		DISP: AUTHORIZED 10/02/72	
7	LOT 1		ACRS: 00004.060	
16	SESENE, E2SW	14 20-0N 17-0W	CASE: AZPHX 0086604	AT & SF RR CO 100.00000% HOLDER
21	NENW, W2NE, SE	14 21-0N 17-0W	TYPE: 284200 RR & STATIONS OUTSI	
28	E2E2	14 21-0N 18-0W	DISP: CLOSED 05/15/86	
33	E2E2	14 22-0N 18-0W	ACRS: 00484.850	

* = REJECTED/SEGREGATED/ASSIGNED-OUT

CASE TYPE: ALL DISPO: ALL

14 23-0N 18-0W

 GEOGRAPHIC STATE: ARIZONA MERIDIAN: 14 TOWNSHIP: 23-0N RANGE: 18-0W

SEC	SUBDIVISION	MIR_X-REFERENCE	NUMBER/TYPE/DISPOSITION/ACRES	PROPRIETOR/INTEREST/RELATIONSHIP
7	N2S2	14 23-0N 19-0W	CASE: AZPHX 0086605	WESTERN AZ RAILROAD 100.00000% HOLDER
8	N2S2, SENE		TYPE: 284200 RR & STATIONS OUTSI	
9	S2NW, NESW, W2NE		DISP: CLOSED 05/15/86	
9	SESW		ACRS: 00130.900	
9	NMNWSE			

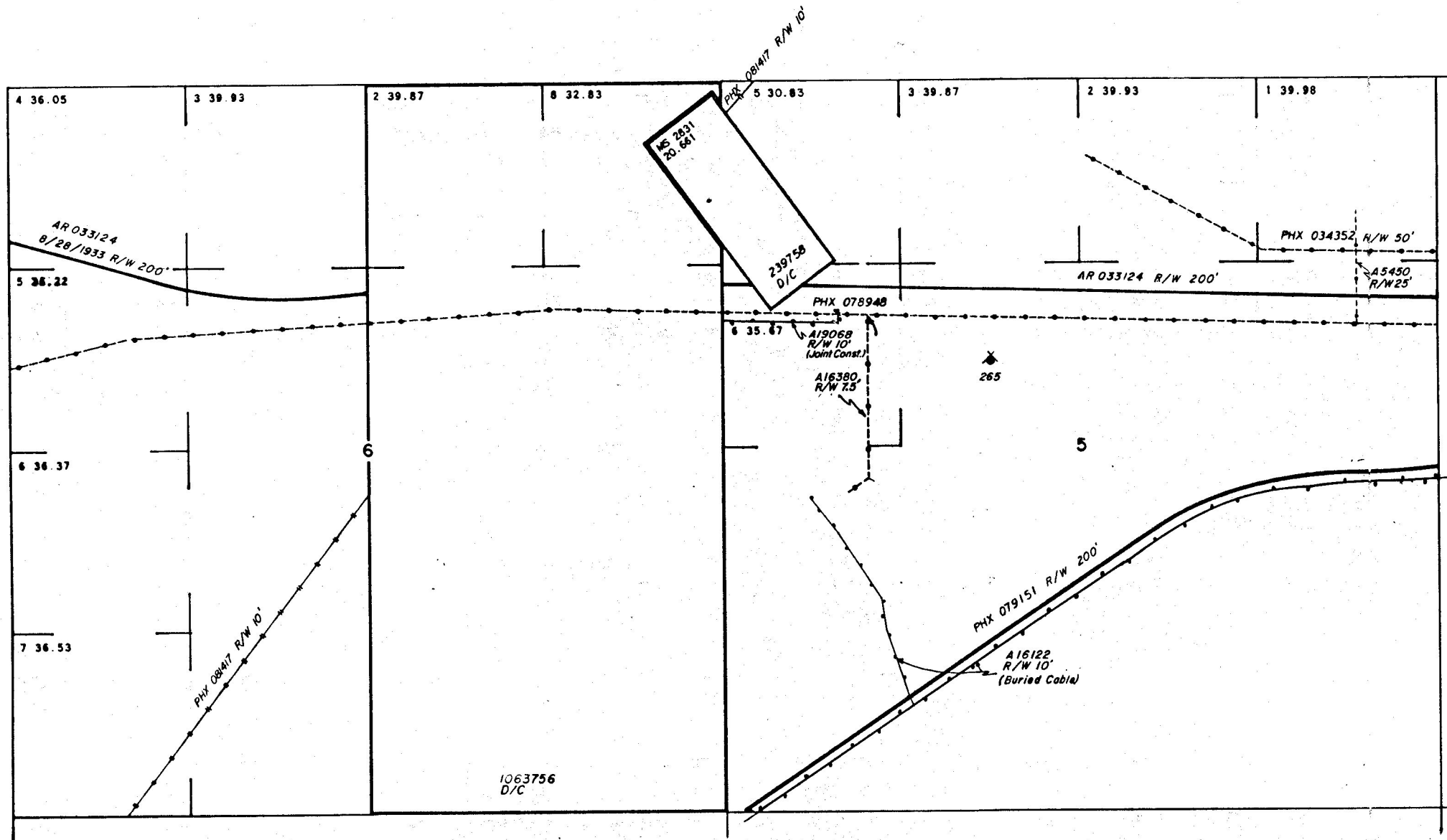
TOWNSHIP 23 NORTH RANGE 18 WEST OF THE GILA AND SALT RIVER MERIDIAN, ARIZONA

MOHAVE COUNTY

STATUS OF PUBLIC DOMAIN
LAND AND MINERAL TITLES

MTP
SUPPL Sec 5,6

INDEX TO SEGREGATED TRACTS				
RESURVEY	ORIGINAL SURVEY			
	TRACT NO	T	R	SUBDIVISION



FOR ORDERS EFFECTING DISPOSAL OR USE OF
UNIDENTIFIED LANDS WITHDRAWN FOR CLASSIFICATION,
MINERALS, WATER AND/OR OTHER PUBLIC PURPOSES,
REFER TO INDEX OF MISCELLANEOUS DOCUMENTS.

DIST. NO. 2

GRAZING DIST. NO. 2

JUN 26 2 04 PM '95

CURRENT TO	BY

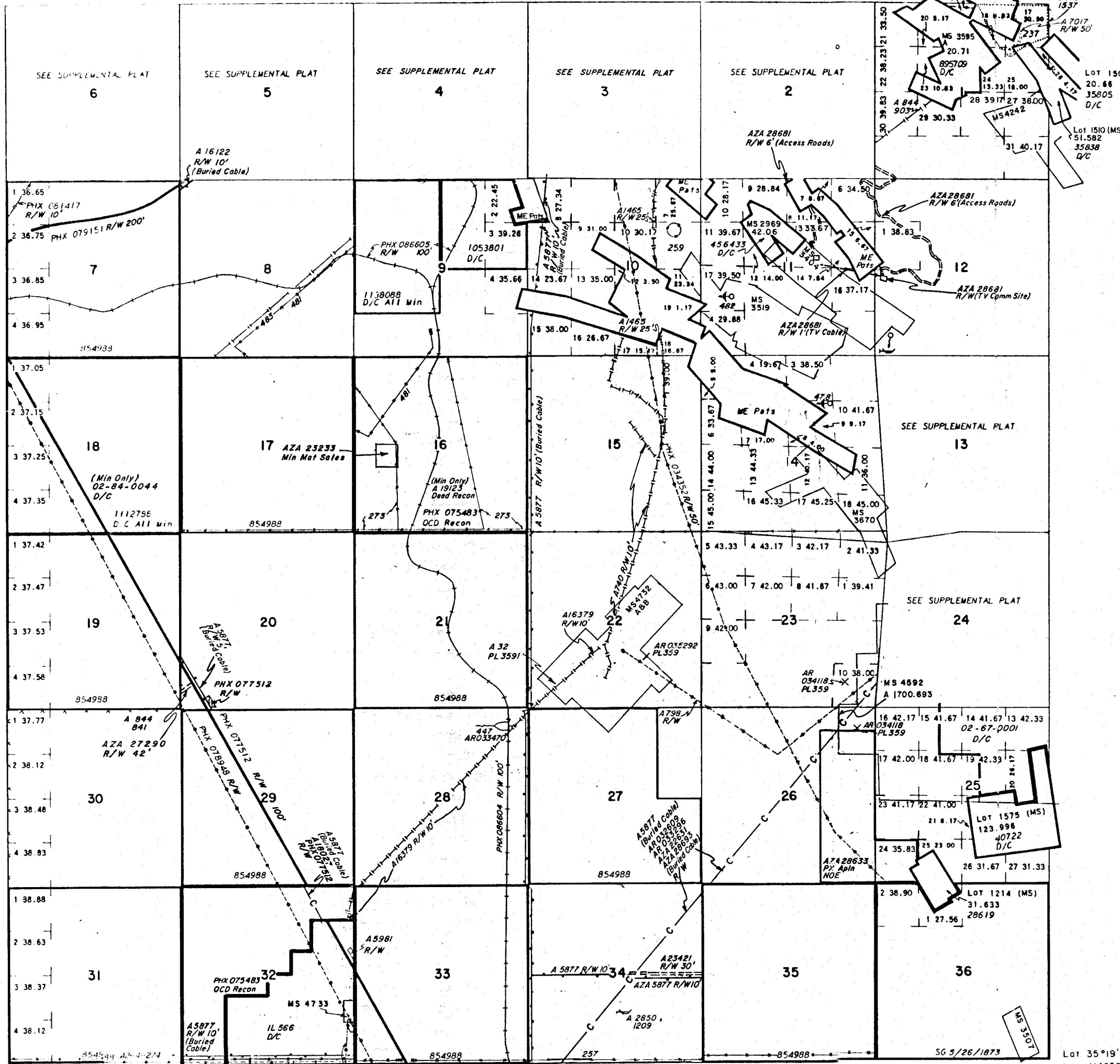
WARNING STATEMENT
This plat is the Bureau's Record of Title, and should be used only as a graphic display of the township survey data. Records hereon do not reflect title changes which may have been effected by lateral movements of rivers or other bodies of water. Refer to the cadastral surveys for official survey information.

T. 23N
R. 18W

TOWNSHIP 23 NORTH RANGE 18 WEST OF THE GILA AND SALT RIVER MERIDIAN, ARIZONA

MOHAVE COUNTY

STATUS OF PUBLIC DOMAIN LAND AND MINERAL TITLES



INDEX TO SEGREGATED TRACTS				
RESURVEY TRACT NO	ORIGINAL SURVEY			
	T	R	SEC	SUBDIVISION

FOR ORDERS EFFECTING DISPOSAL OR USE OF UNIDENTIFIED LANDS WITHDRAWN FOR CLASSIFICATION, MINERALS, WATER AND/OR OTHER PUBLIC PURPOSES, REFER TO INDEX OF MISCELLANEOUS DOCUMENTS.

- DIST. NO. 2
- GRAZING DIST. NO. 2
- MDS 451 NE
- 452 NW
- 453 SW
- 454 SE

AZA 26521 R/W (Hwy)
Sec 20 W1/2 SW1/4
Sec 32 N1/2 NE1/4

AZA 27301 R/W Mat Site
Sec 20 NW 1/4 MAB

JUN 25 2 04 PM 1956

CURRENT TO	BY

WARNING STATEMENT
 This plat is the Bureau's Record of Title, and should be used only as a graphic display of the township survey data. Records hereon do not reflect title changes which may have been effected by lateral movements of rivers or other bodies of water. Refer to the cadastral surveys for official survey information.

T. 23 N.
 R. 18 W.